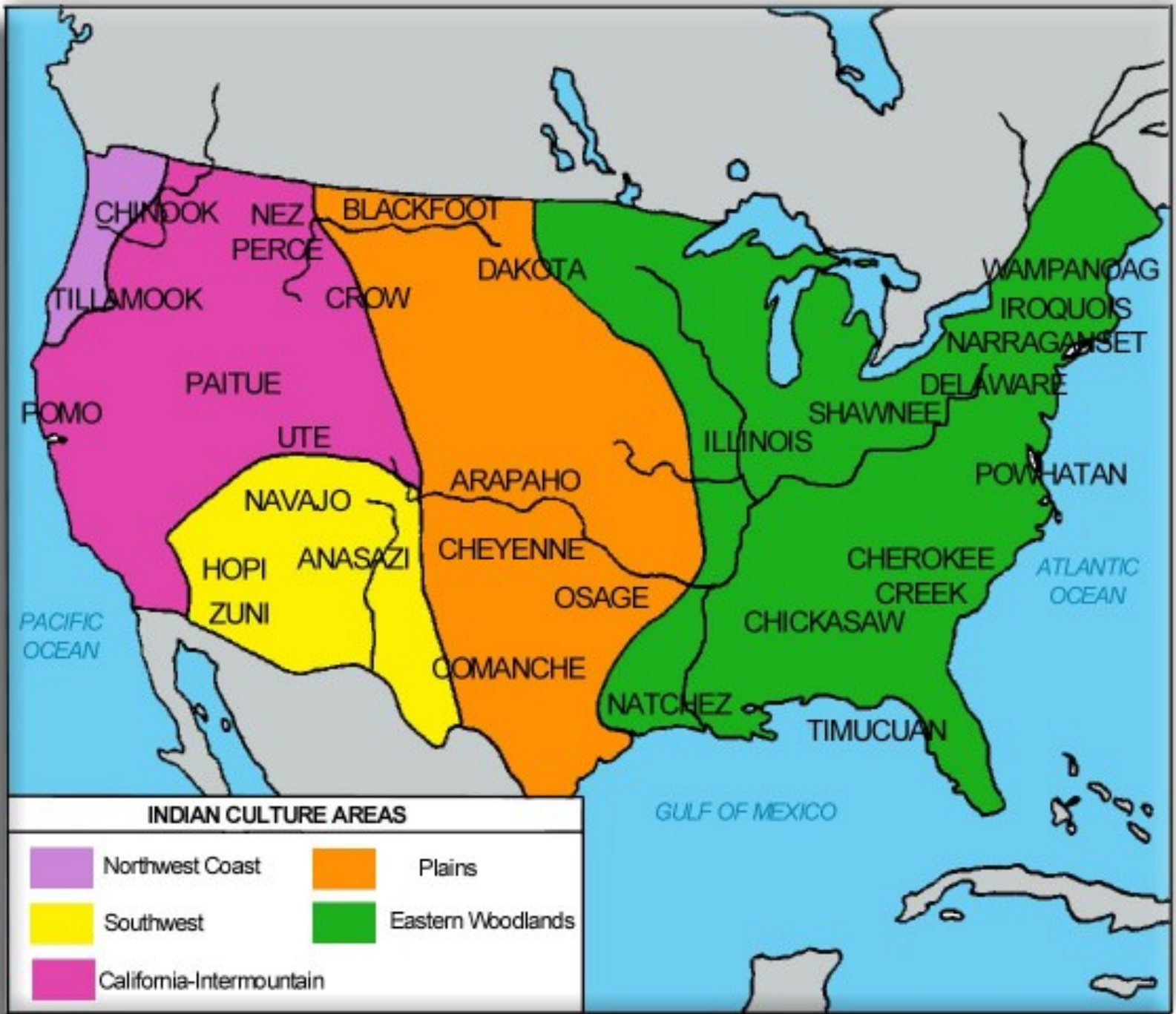


Maps Review

AP U.S. History








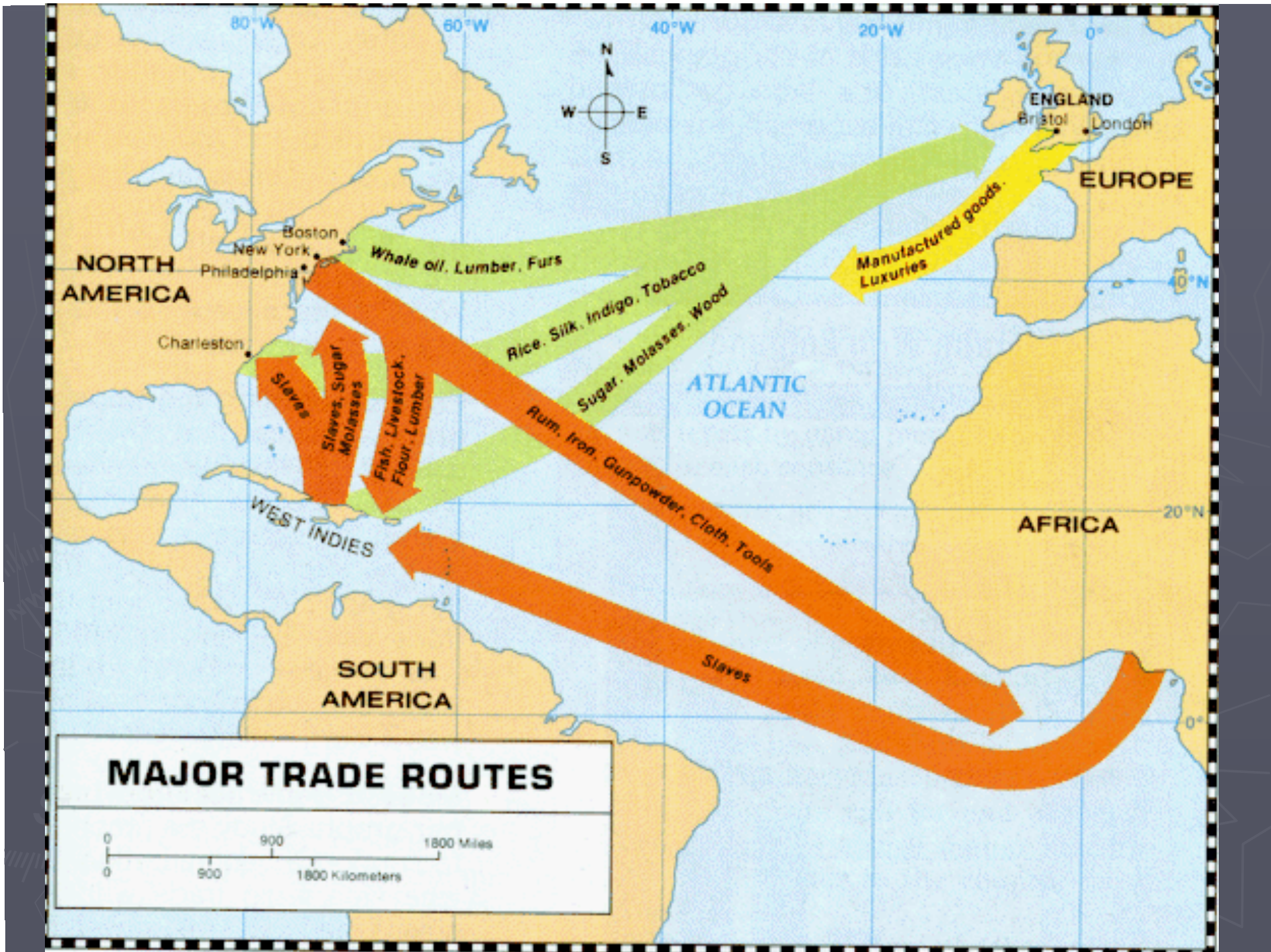
INDIAN CULTURE AREAS

- | | |
|--|---|
|  Northwest Coast |  Plains |
|  Southwest |  Eastern Woodlands |
|  California-Intermountain | |



The Columbian Exchange





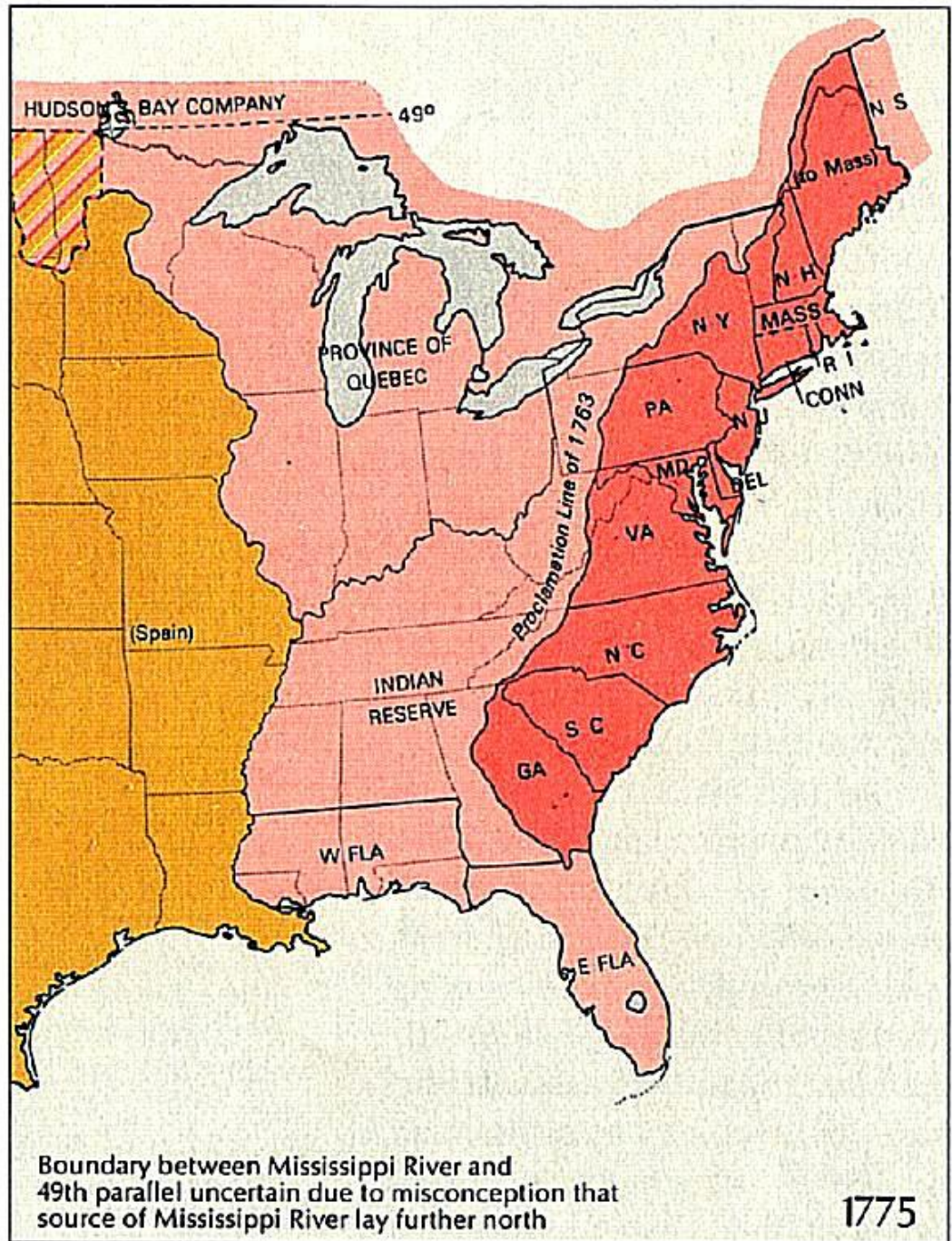
13 Colonies

Regions

Proclamation Line of 1763



Proclamation Line 1763



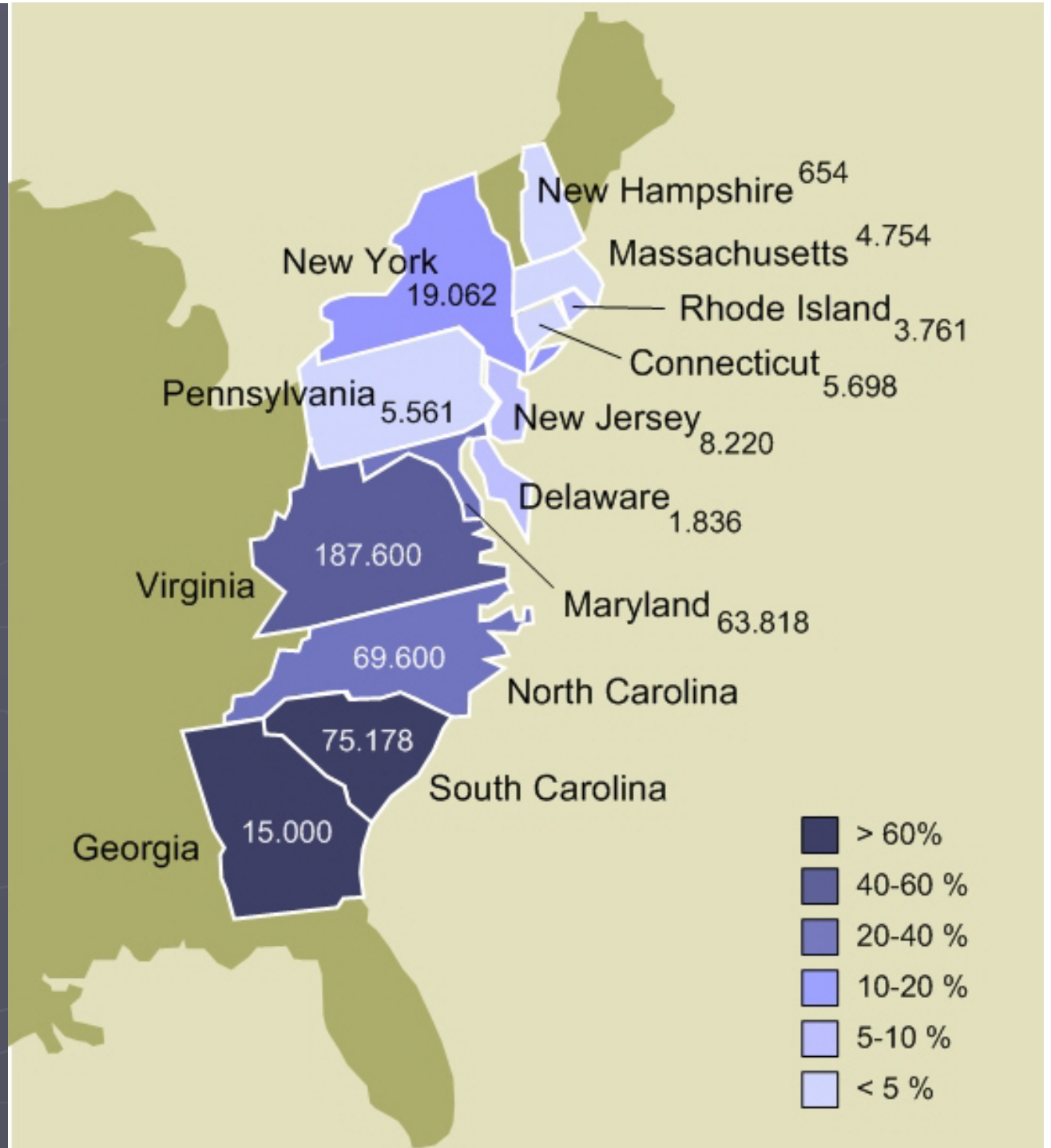


DISTRIBUTION OF EUROPEAN AND AFRICAN IMMIGRANTS IN THE THIRTEEN COLONIES



COLONIAL PRODUCTS AND TRADE

Slavery Demographics in 13 Colonies by 1750

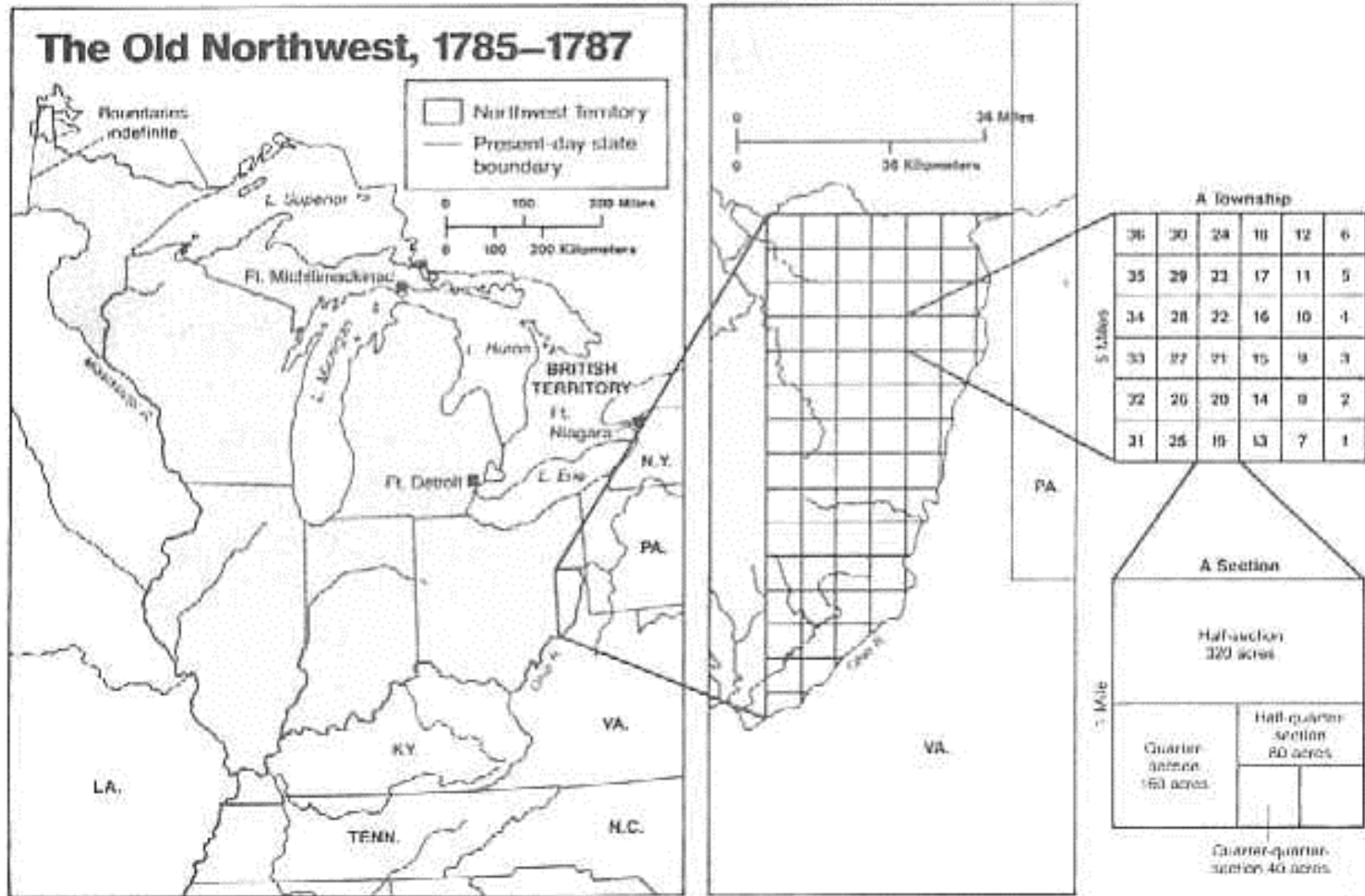


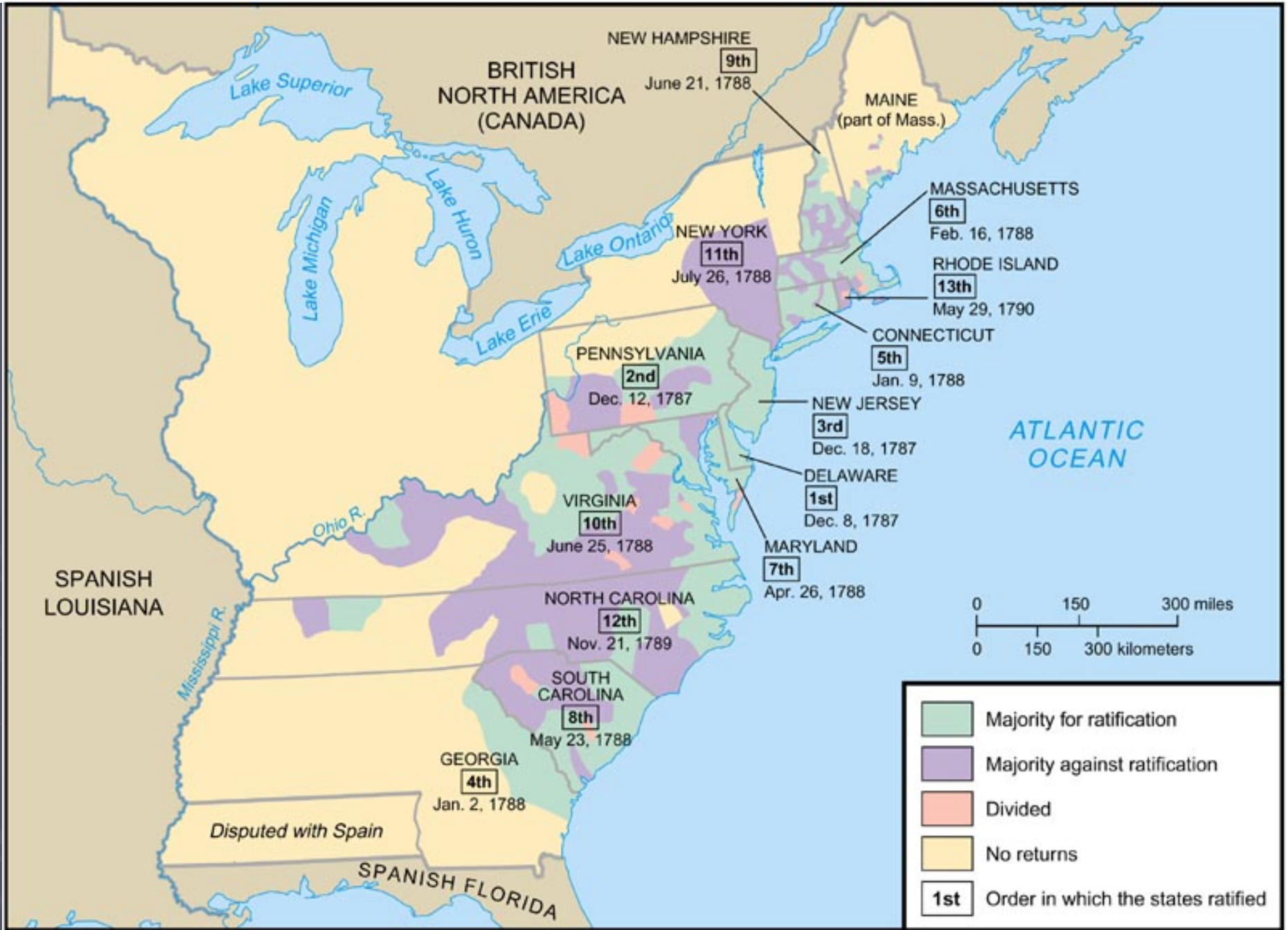


LOYALIST STRONGHOLDS



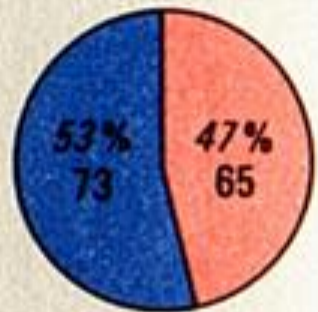
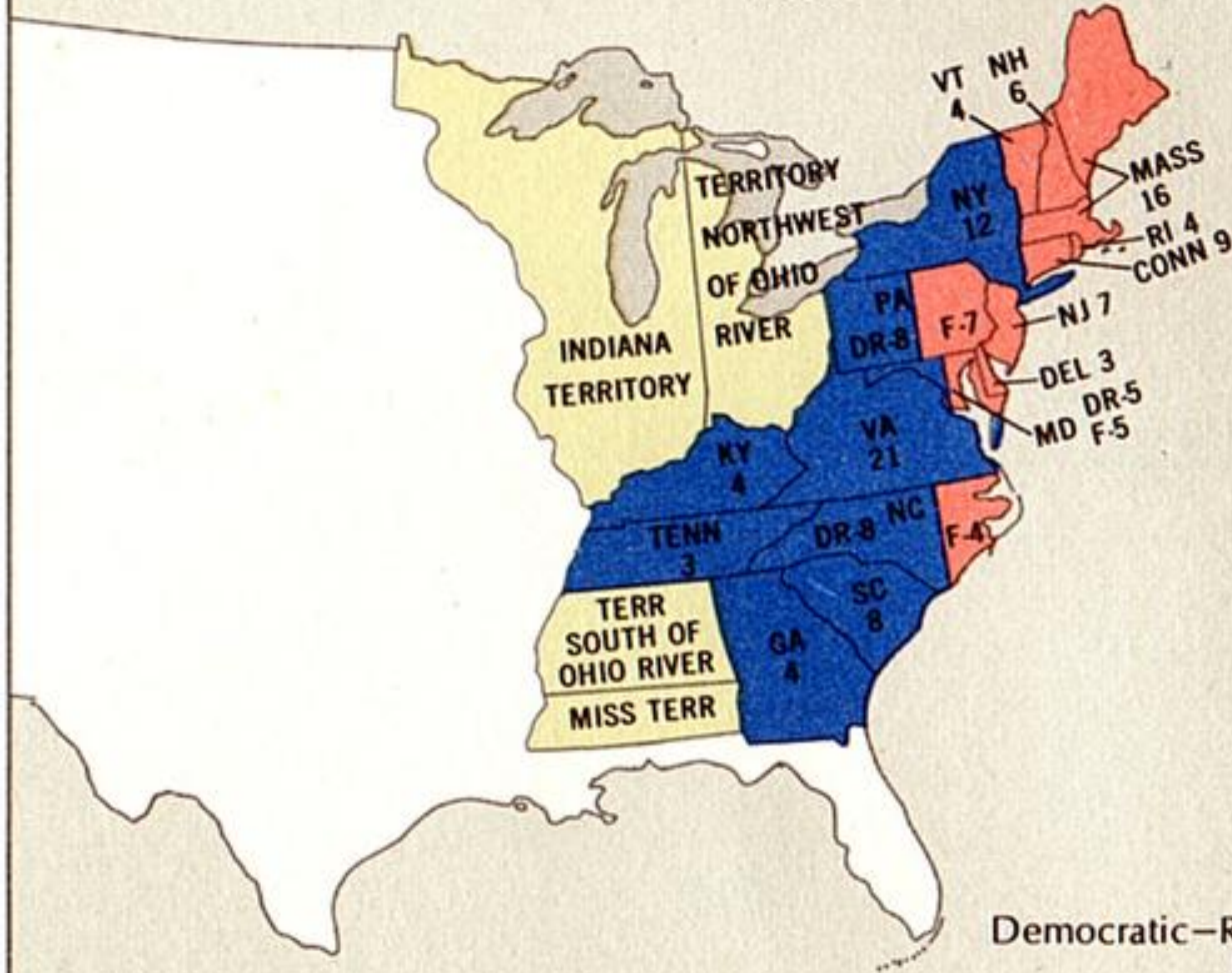
Northwest Ordinance





RATIFICATION OF THE CONSTITUTION

1800



ELECTORAL VOTE
TOTAL: 138

Territories

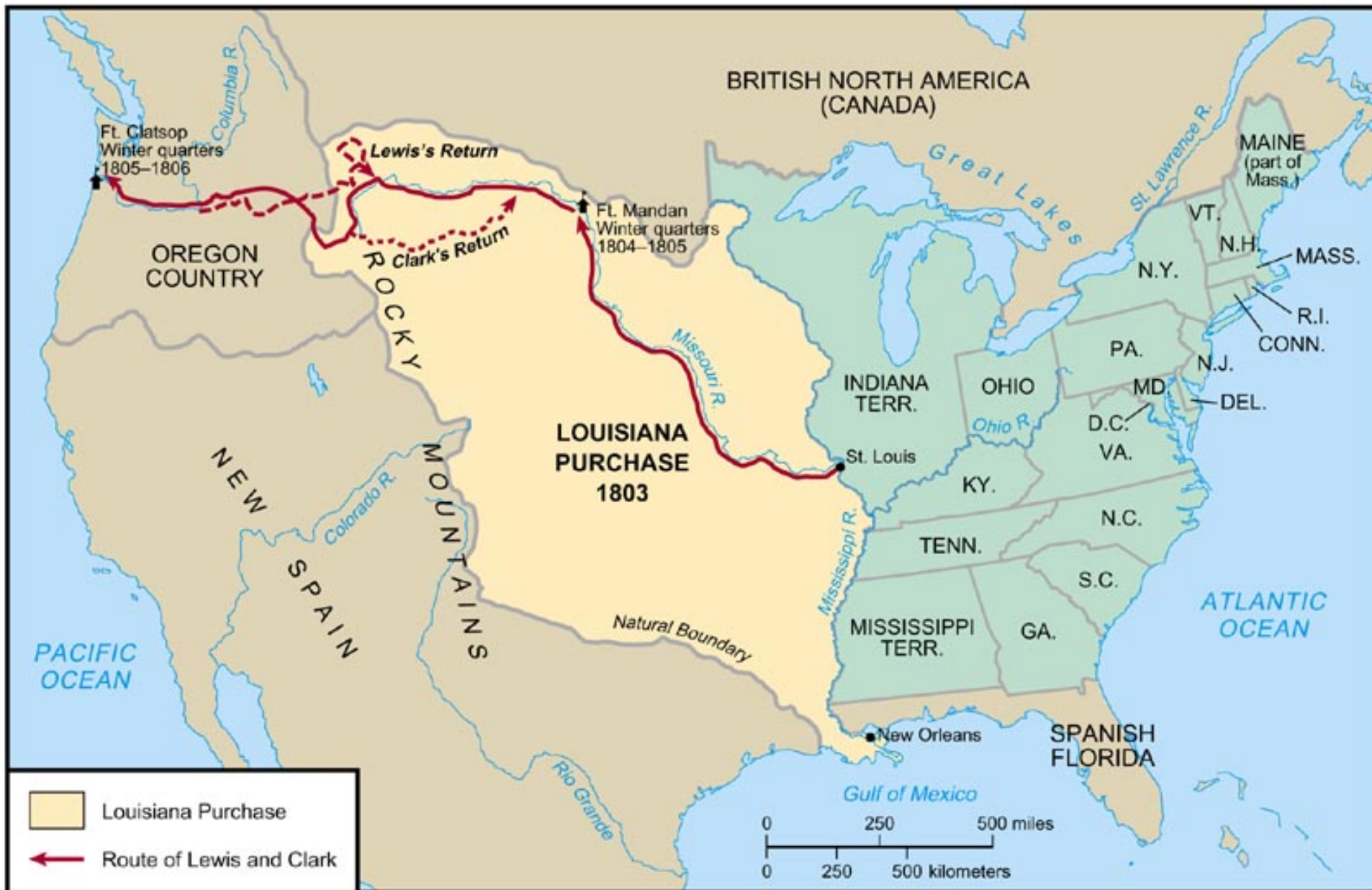
Democratic-Republican (Jefferson)

Federalist (Adams)

Federalist votes concentrated in Northeast/New England and coastal areas of South Carolina and North Carolina

Democratic-Republican votes concentrated in the South and West



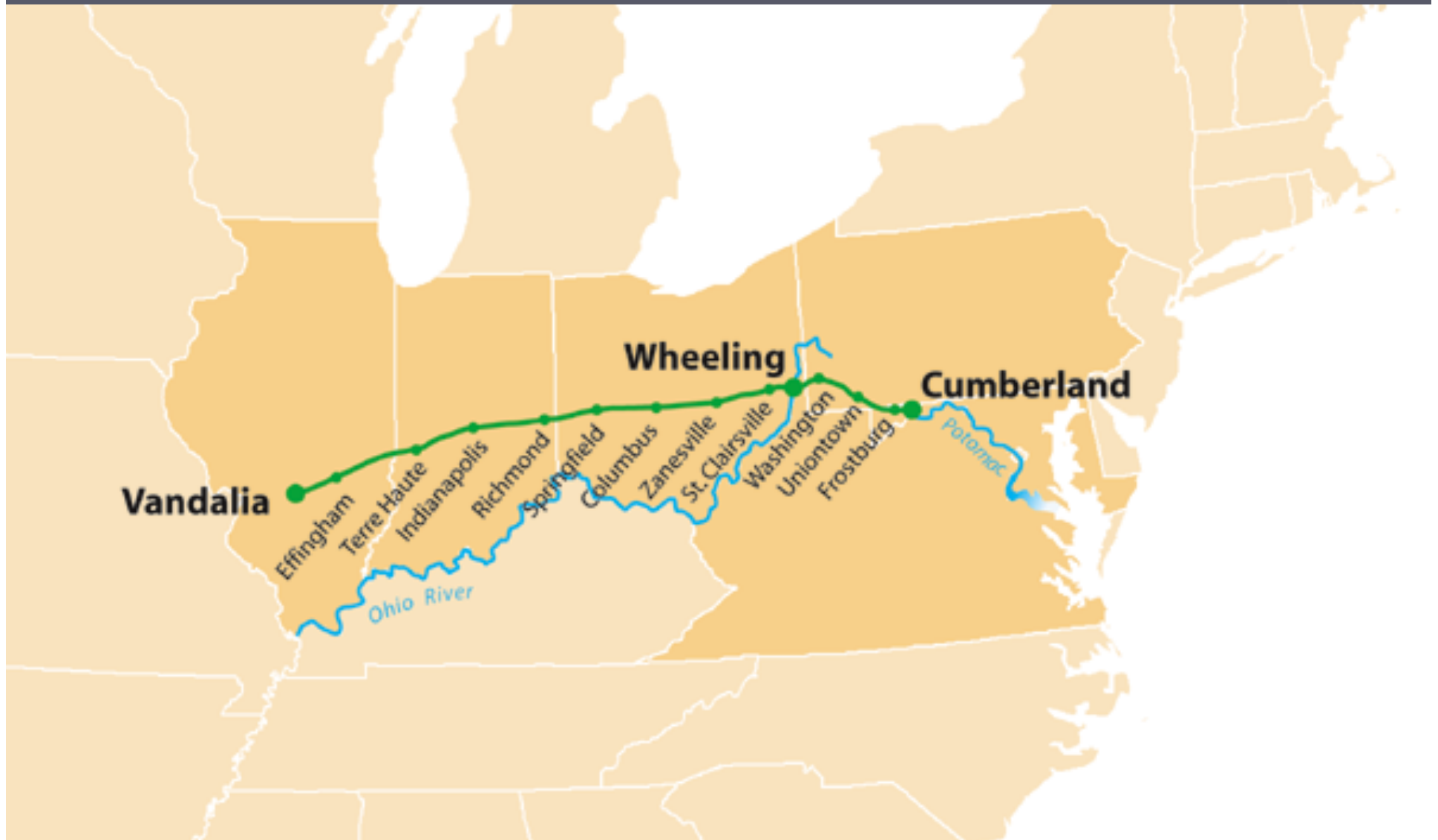


THE LOUISIANA PURCHASE AND THE ROUTE OF LEWIS AND CLARK

War of 1812



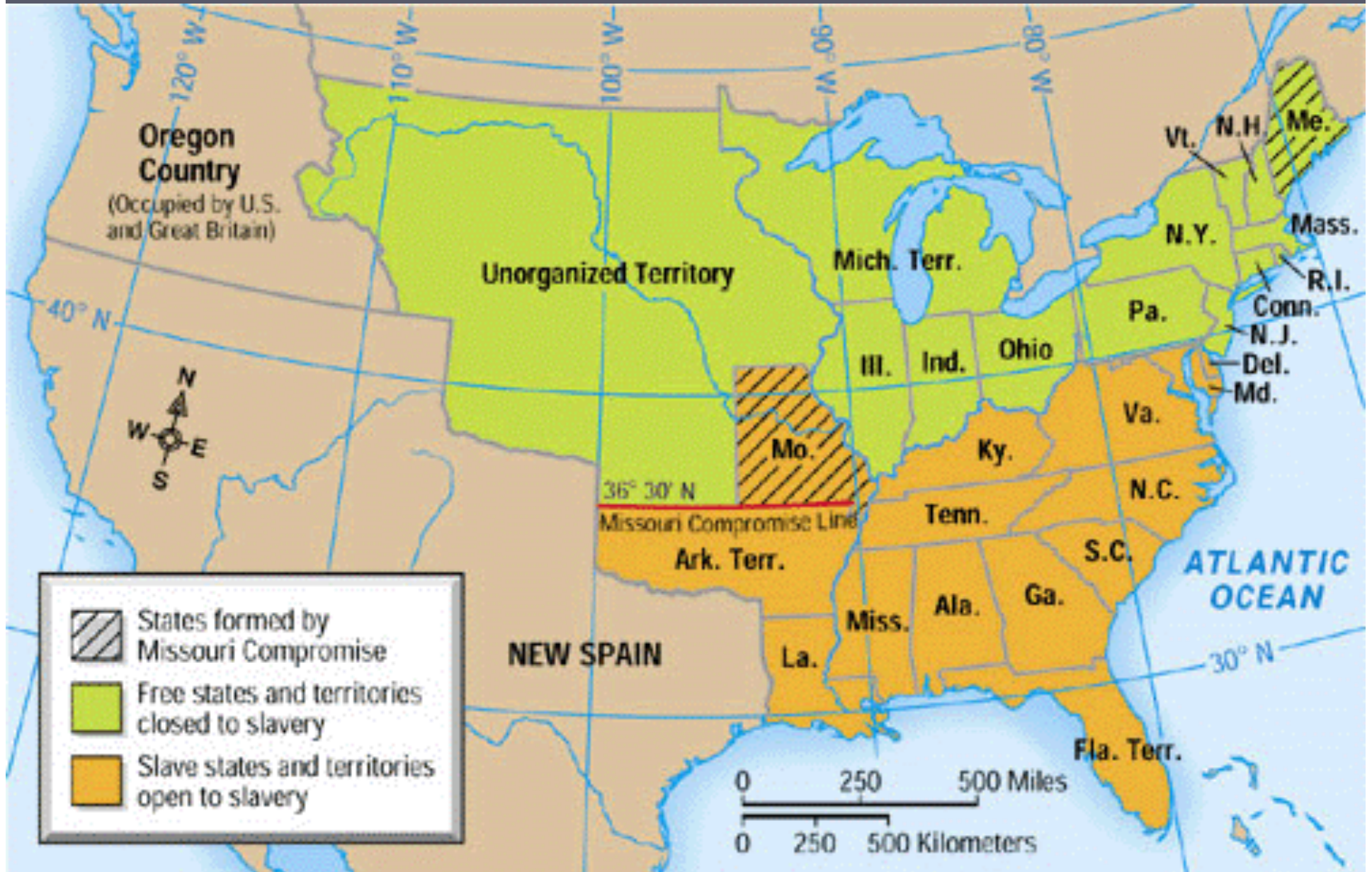
Cumberland Road



Erie Canal

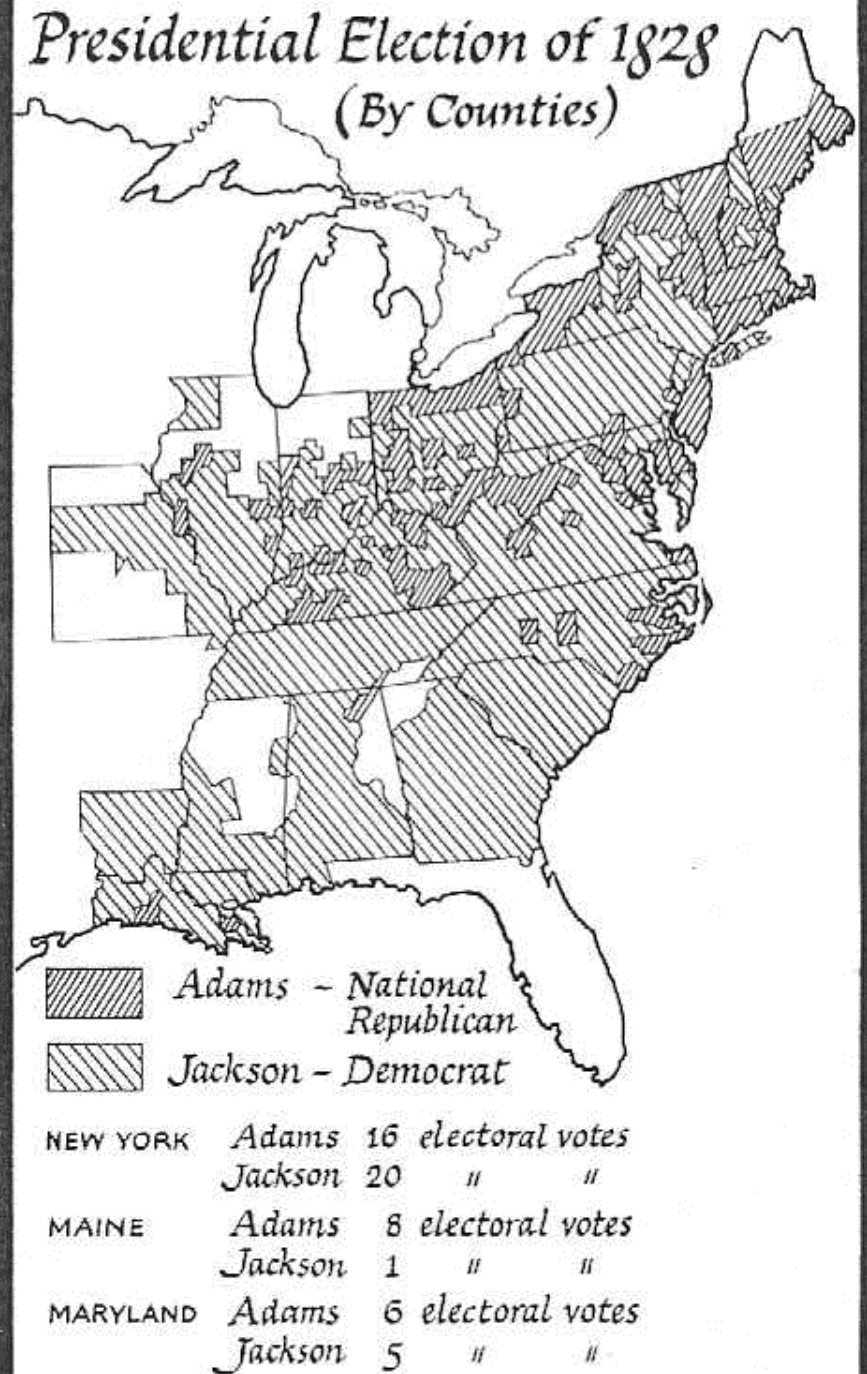


Missouri Compromise (1820)

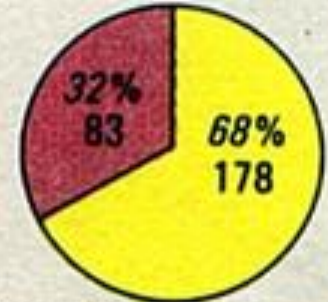
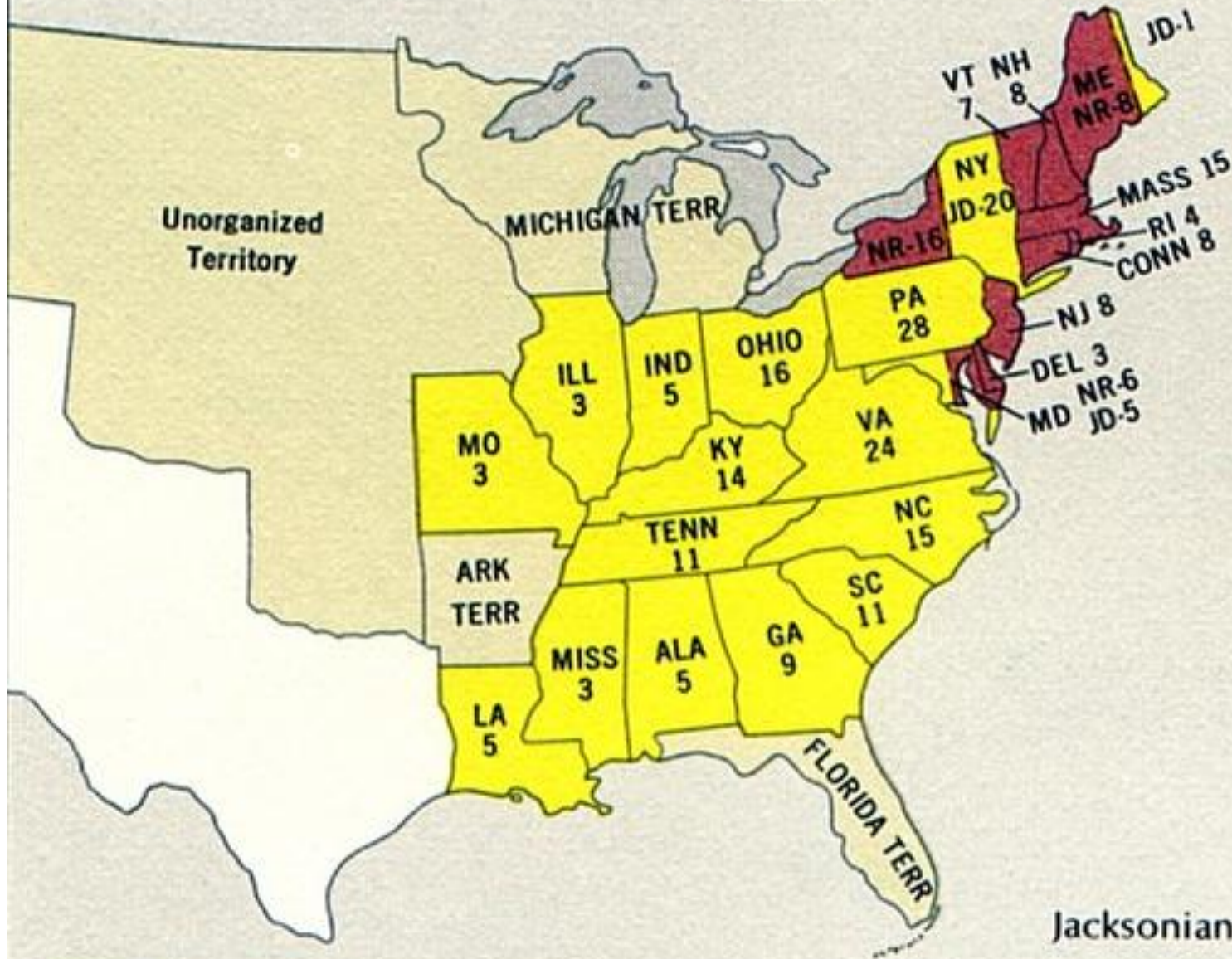


Adams as a National Republican has votes from New England and urban areas

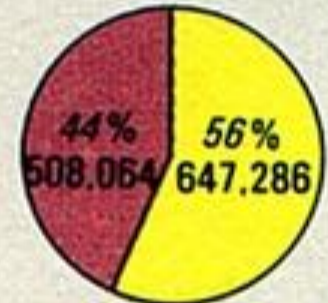
Jackson has votes from the South and the frontier



1828



ELECTORAL VOTE
TOTAL: 261



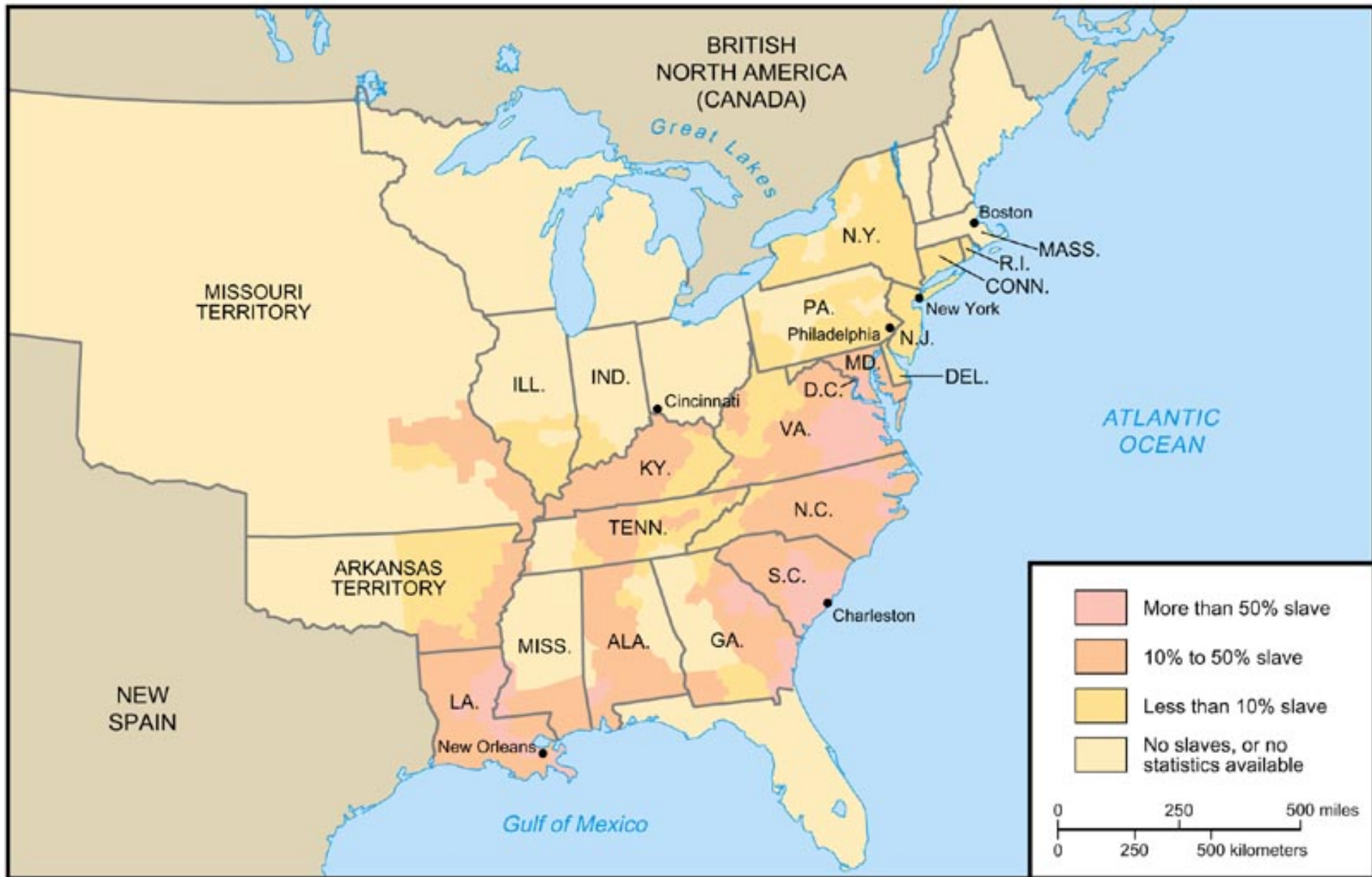
POPULAR VOTE
TOTAL: 1,155,350

Territories

Jacksonian Democrat (Jackson) 
National Republican (J. Q. Adams) 



UTOPIAN COMMUNITIES BEFORE THE CIVIL WAR



SLAVE CONCENTRATION, 1820

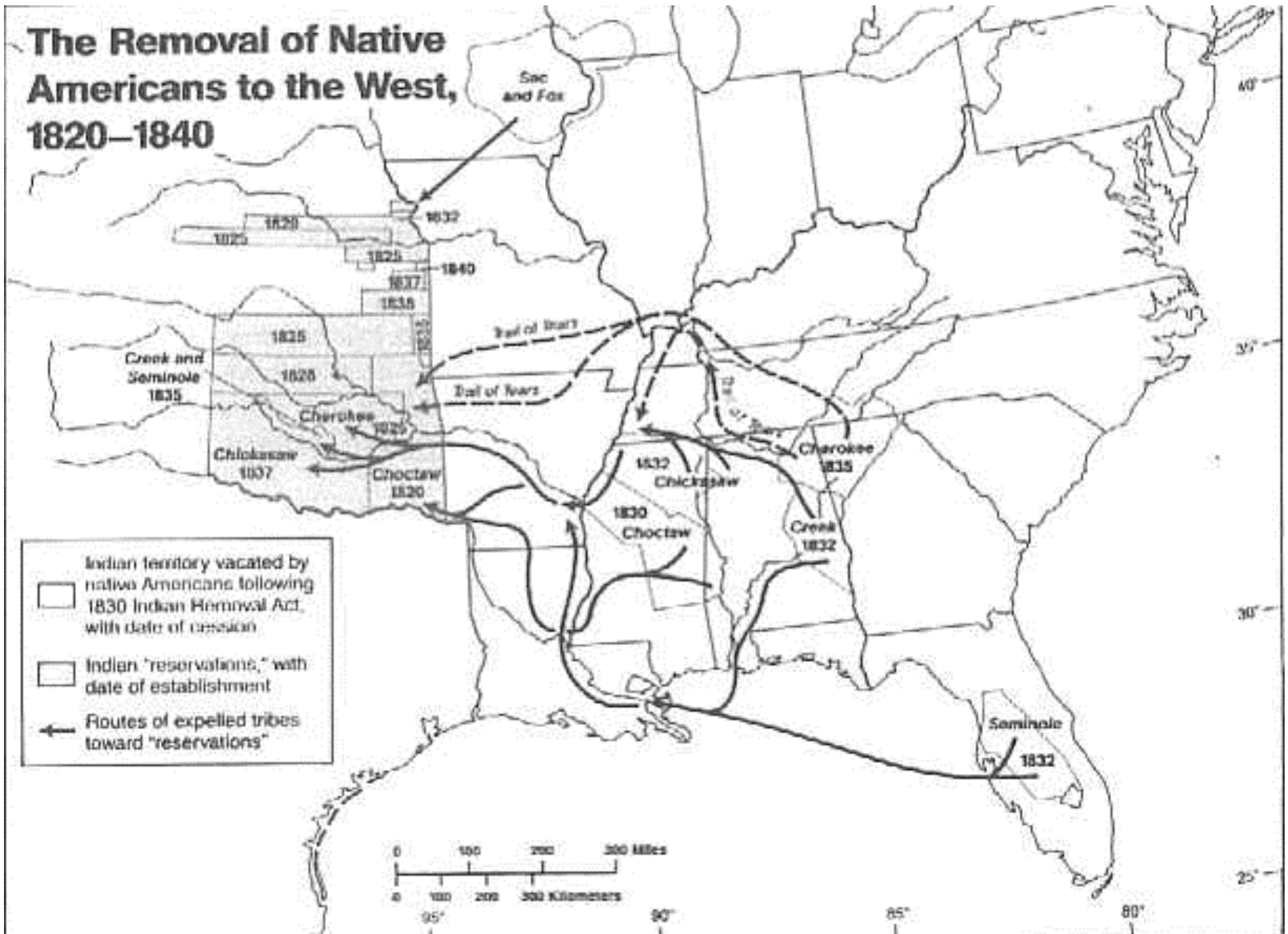


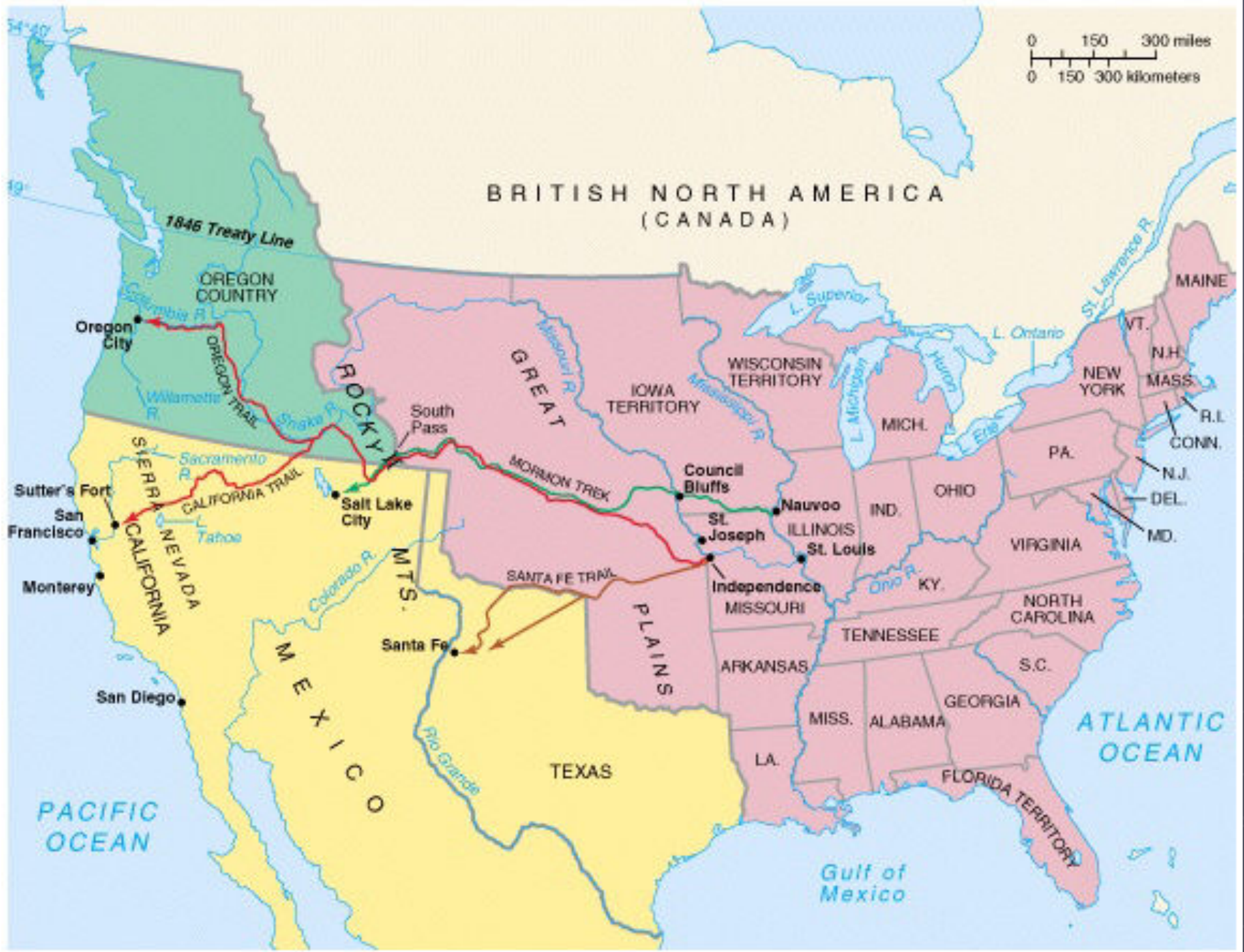
SLAVE REBELLIONS AND UPRISINGS, 1800-1831



SLAVE CONCENTRATION, 1860

The Removal of Native Americans to the West, 1820-1840

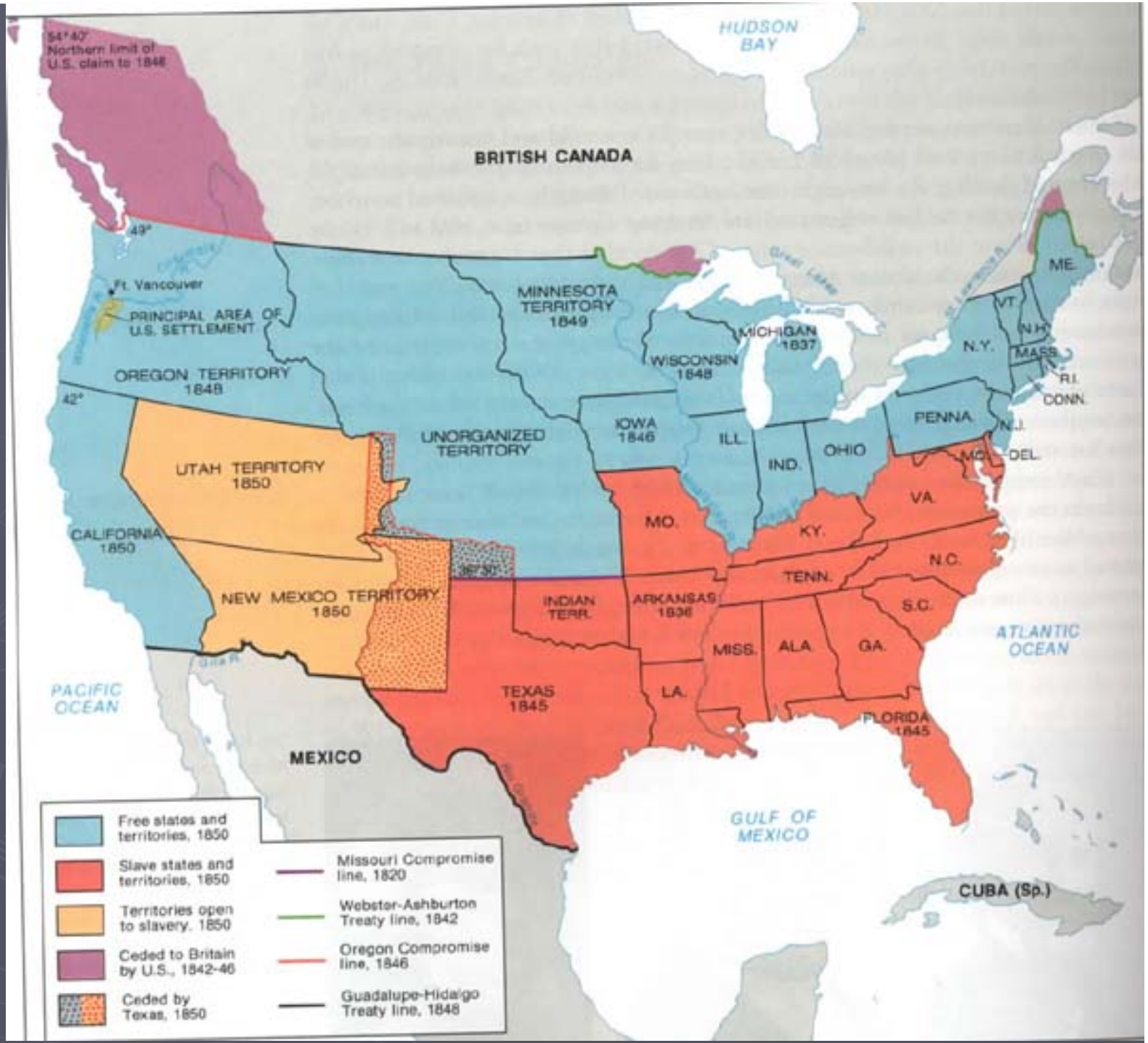


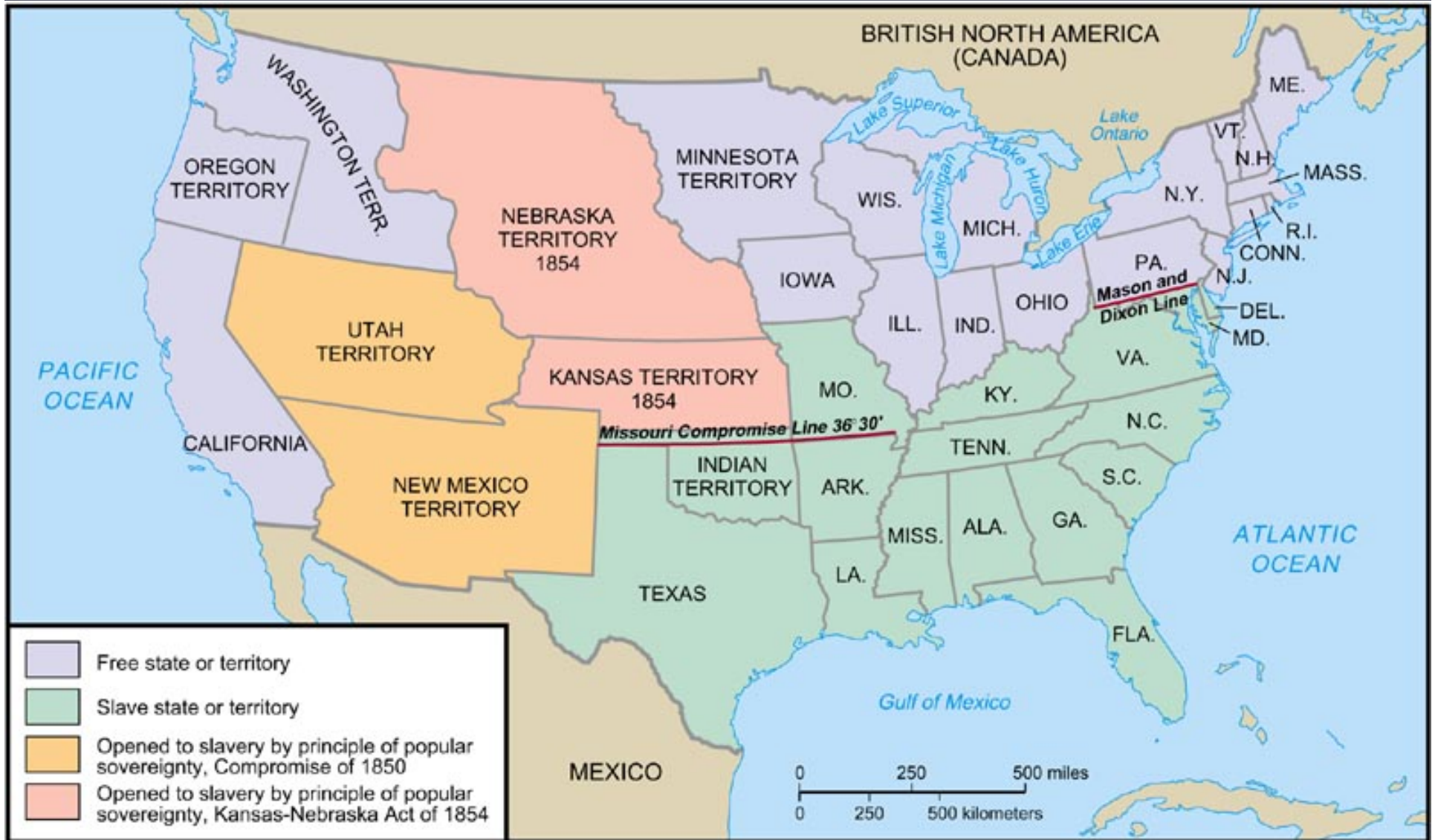




THE MEXICAN-AMERICAN WAR

Compromise of 1850





THE KANSAS-NEBRASKA ACT OF 1854

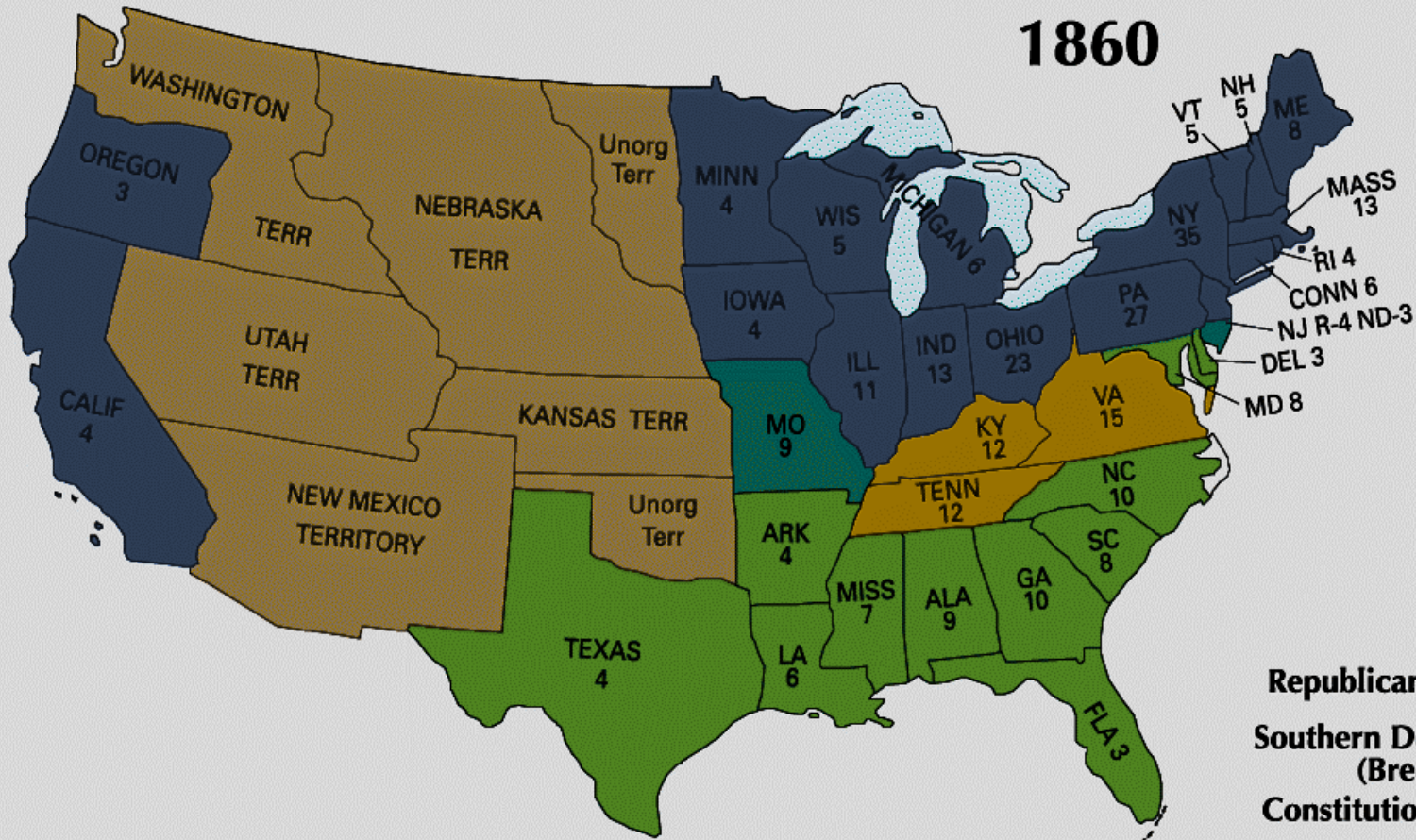


Territorial Growth to 1853







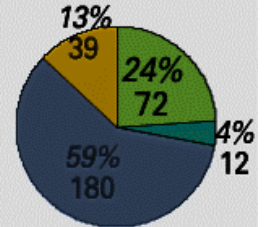
CATTLE TRAILS

1860

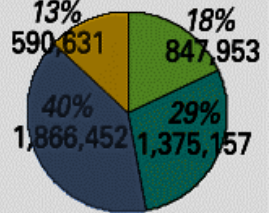


 Territories

- Republican (Lincoln)** 
- Southern Democratic (Breckinridge)** 
- Constitutional Union (Bell)** 
- Northern Democratic (Douglas)** 

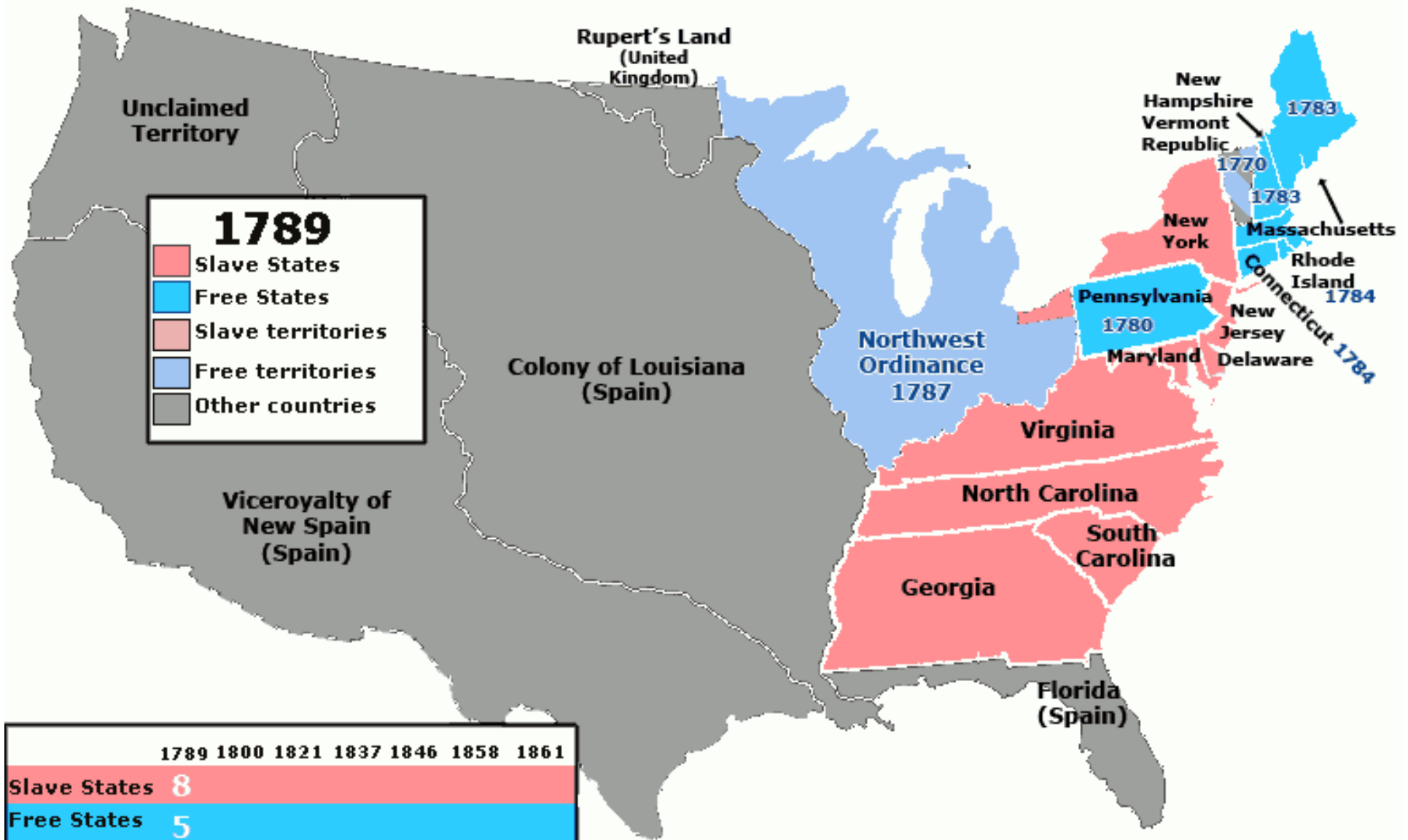



ELECTORAL VOTE TOTAL: 303



POPULAR VOTE TOTAL: 4,680,193

Progress/Expansion of Free and Slave States



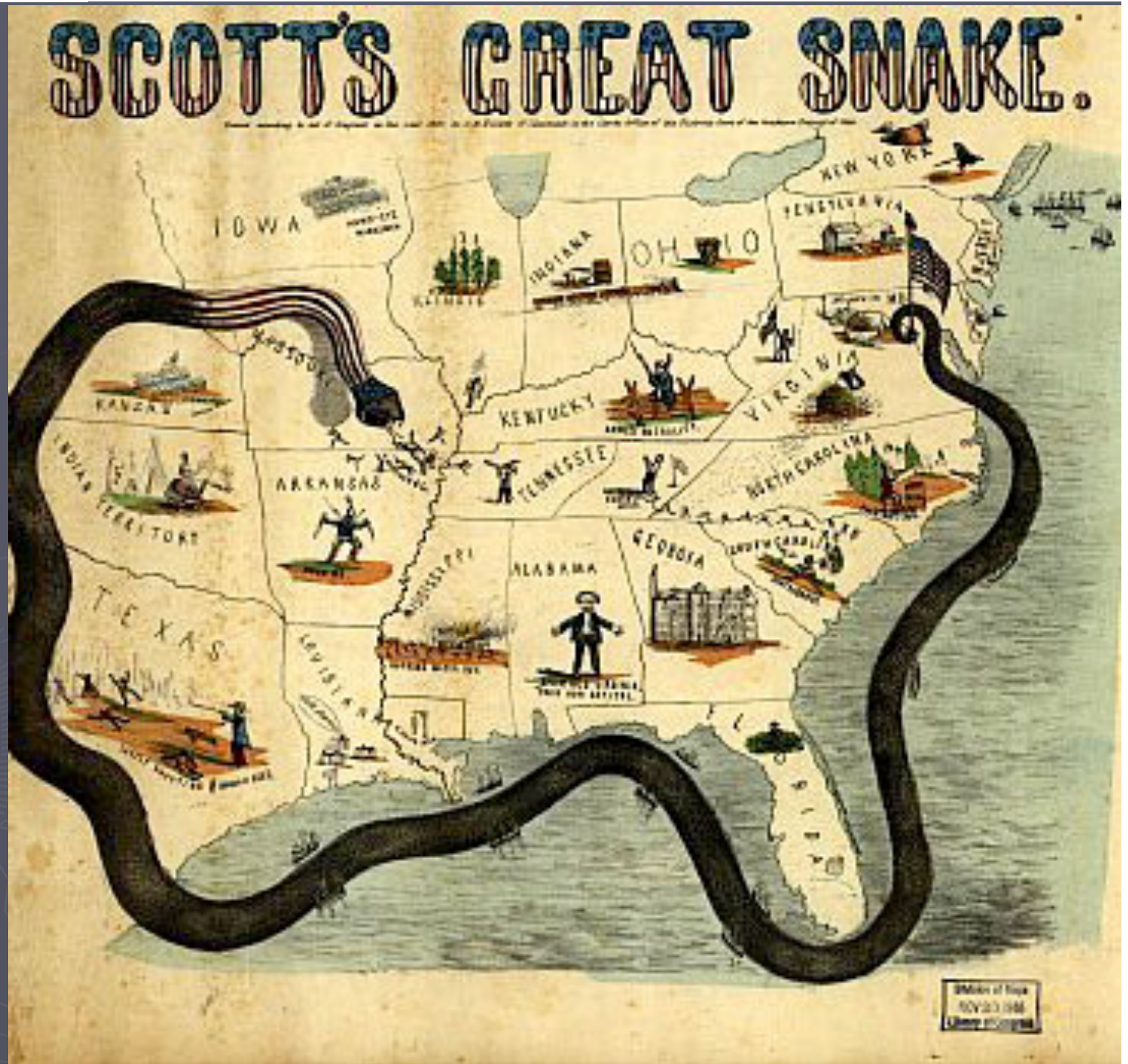


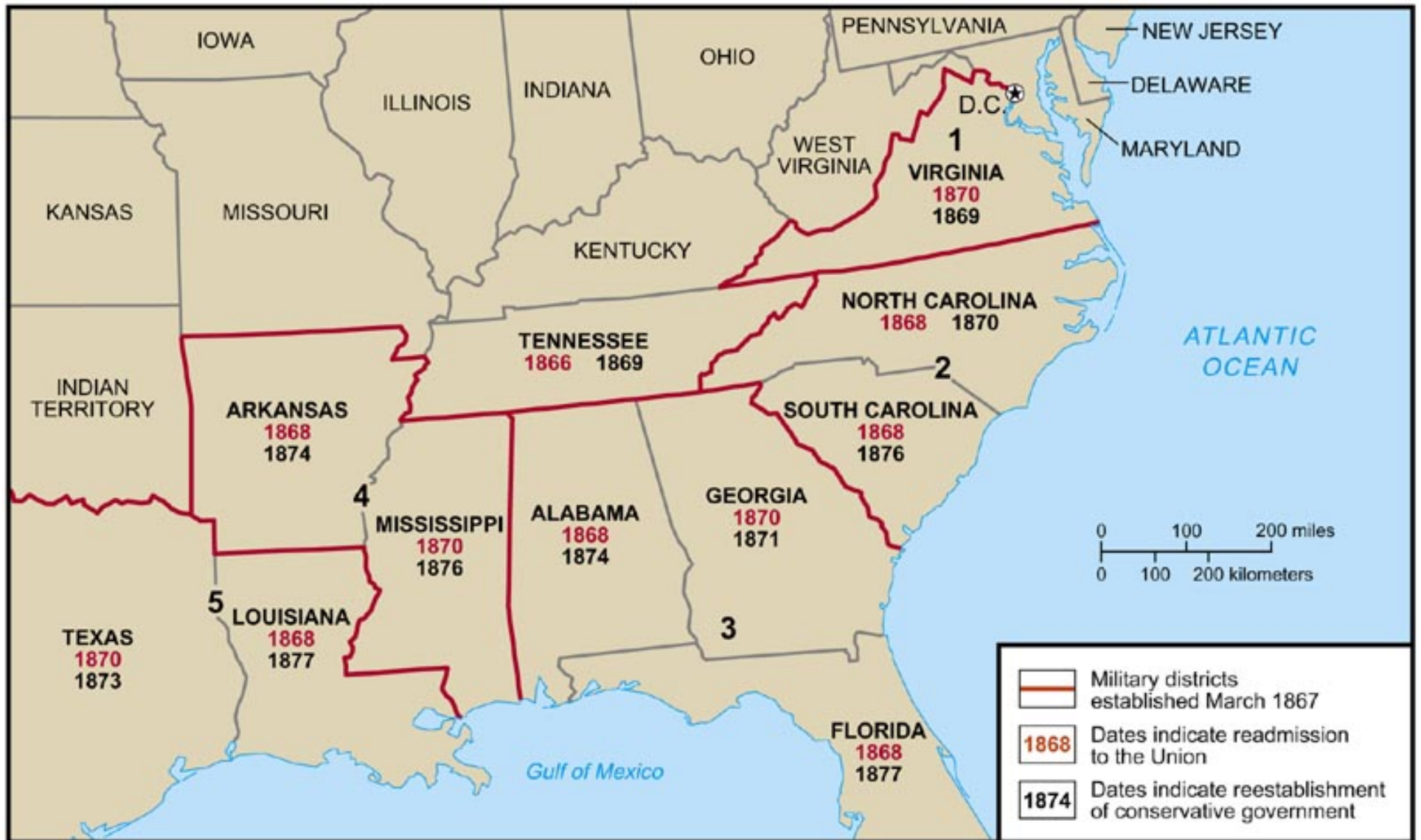


OVERVIEW OF CIVIL WAR STRATEGY

Anaconda Plan

Civil War

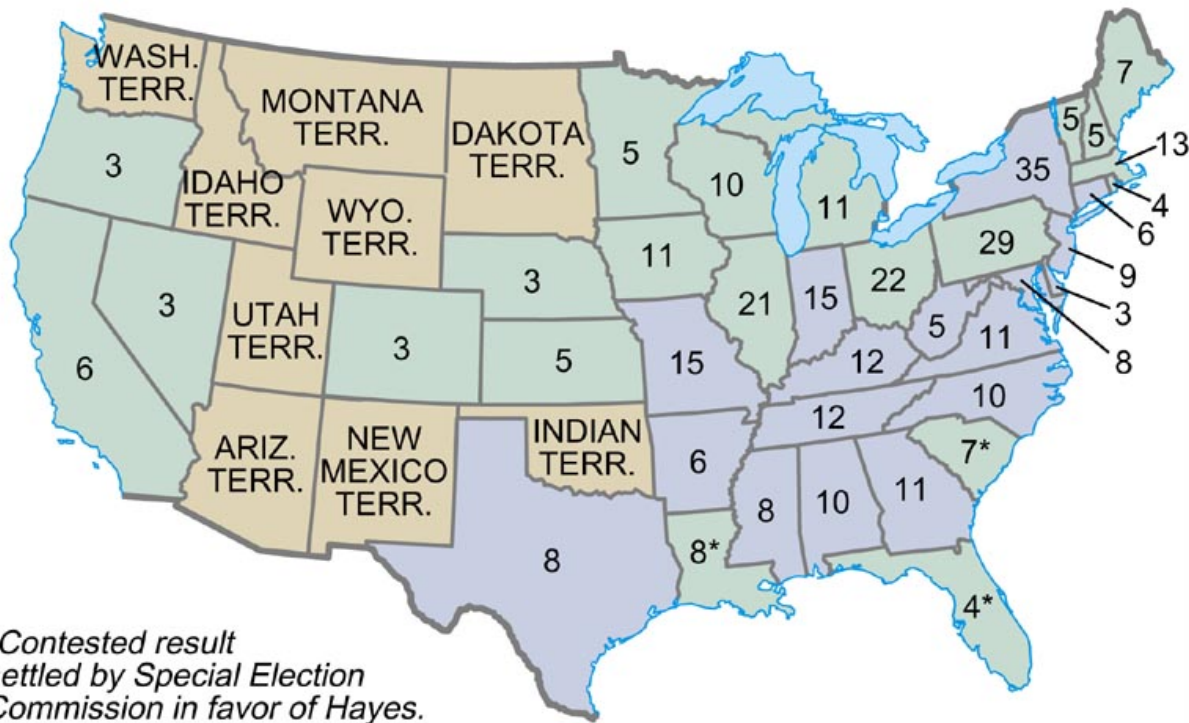




RECONSTRUCTION

Election of 1876

	Uncontested Electoral Vote	Electoral Total		Popular Vote
REPUBLICAN Rutherford B. Hayes	165	185	●	4,034,311
DEMOCRATIC Samuel J. Tilden	184	184	●	4,288,546
GREENBACK Peter Cooper	—	—		75,973
	<hr style="width: 50%; margin: 0 auto;"/> 349	<hr style="width: 50%; margin: 0 auto;"/>		<hr style="width: 50%; margin: 0 auto;"/> 8,398,830



**Contested result
settled by Special Election
Commission in favor of Hayes.*



NATIVE AMERICANS IN THE WEST: MAJOR BATTLES AND RESERVATIONS



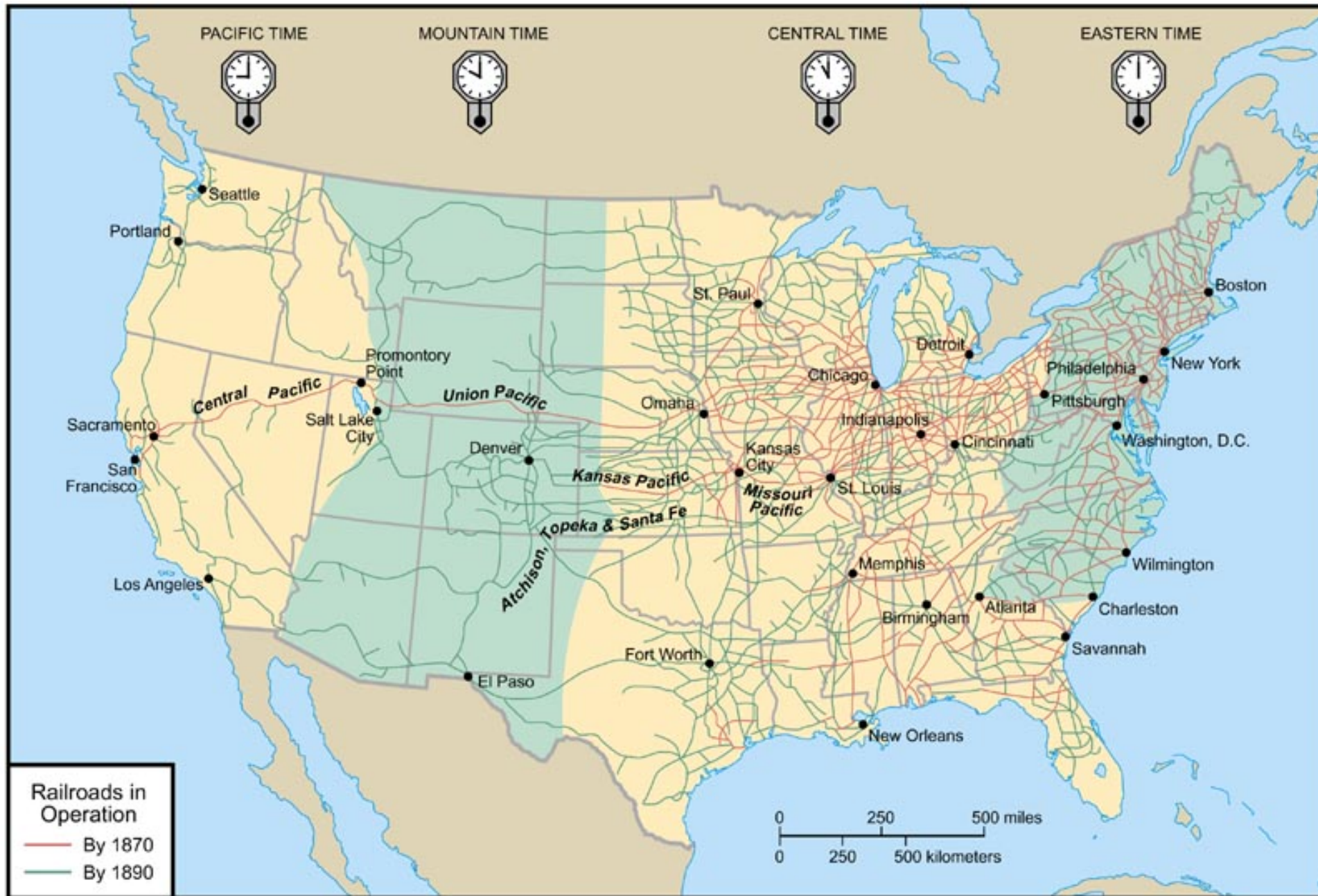
MINING REGIONS OF THE WEST



FOREIGN-BORN POPULATION, 1890




FEDERAL LAND GRANTS TO RAILROADS AS OF 1871



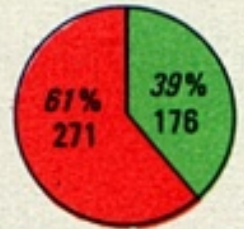
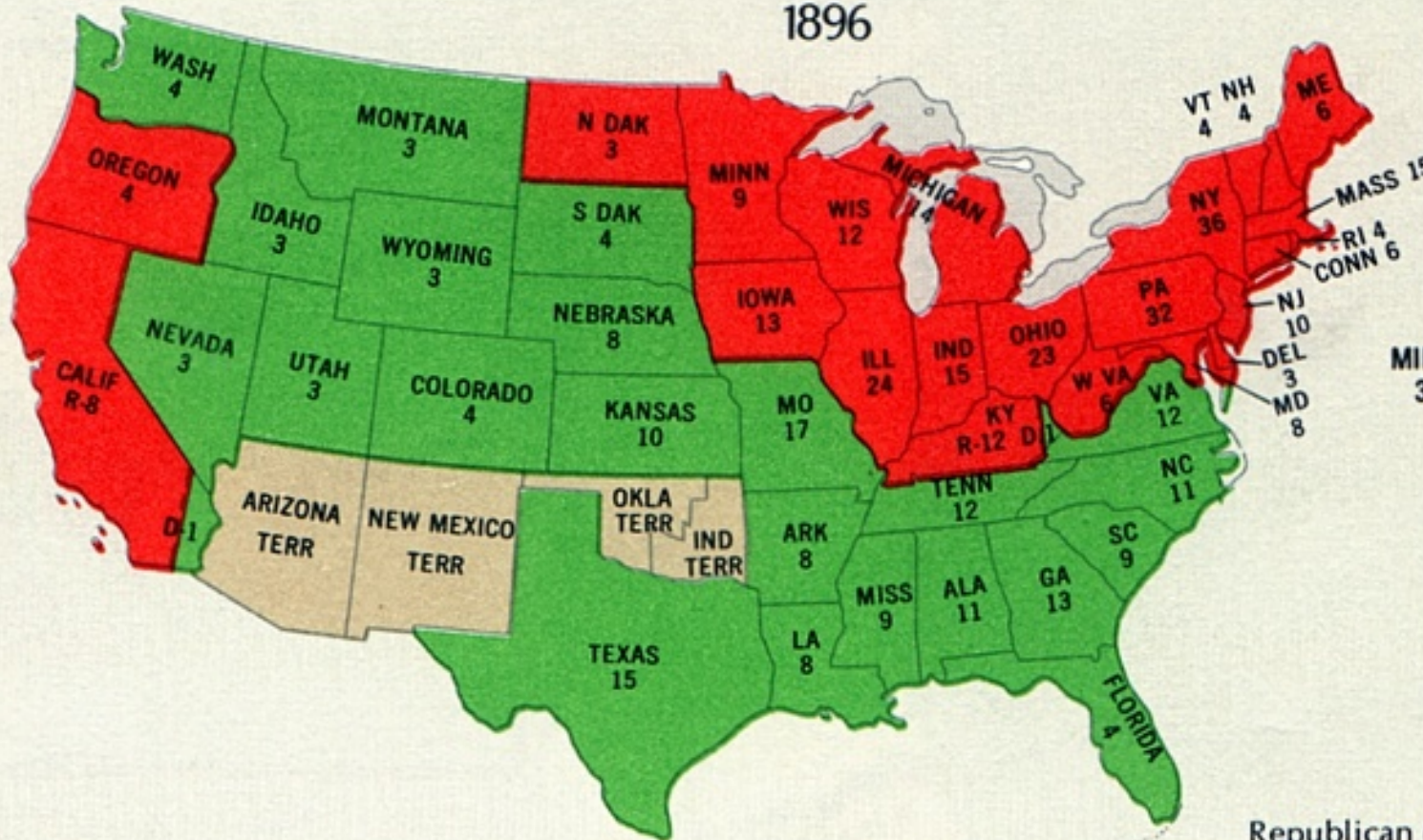
RAILROADS, 1870 AND 1890



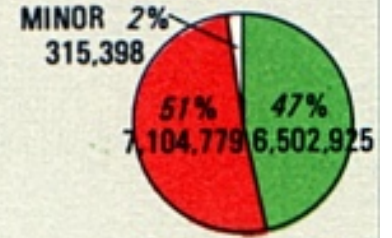
LABOR STRIKES, 1870-1890



1896





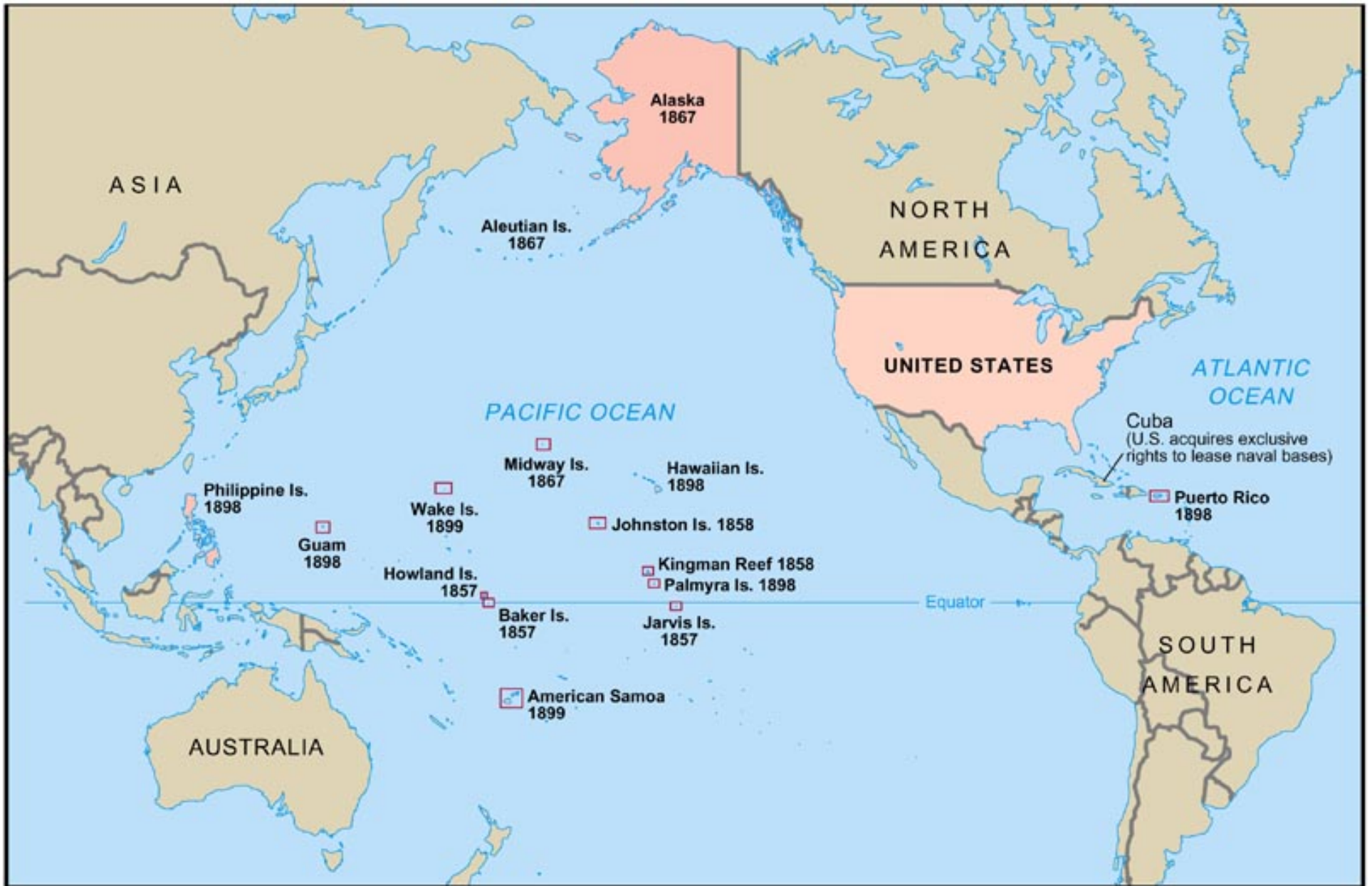
ELECTORAL VOTE TOTAL: 447



POPULAR VOTE TOTAL: 13,923,102

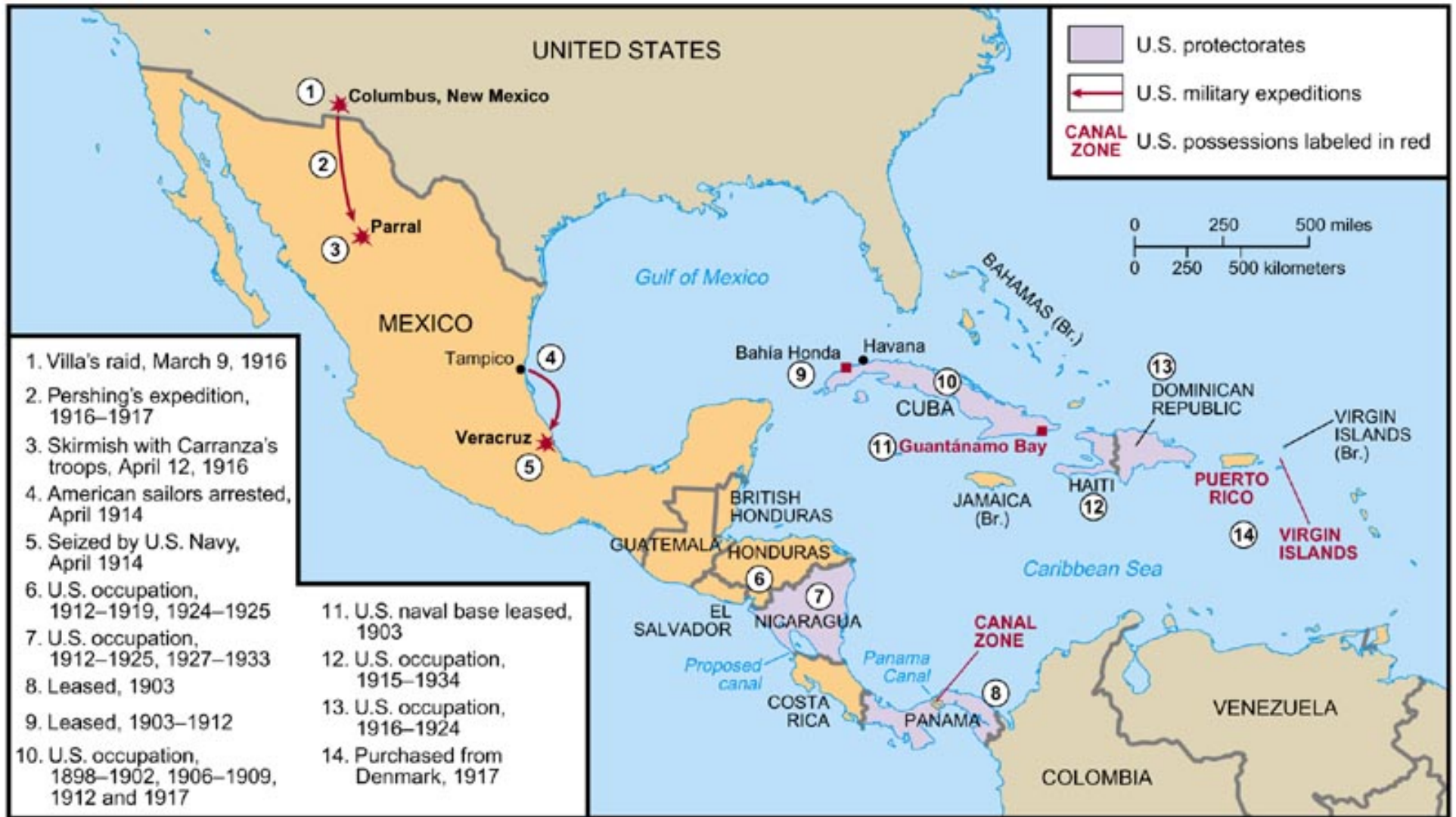
Territories

Republican (McKinley) 
Democratic (Bryan) 



AMERICAN EMPIRE, 1900

Imperialism Possessions

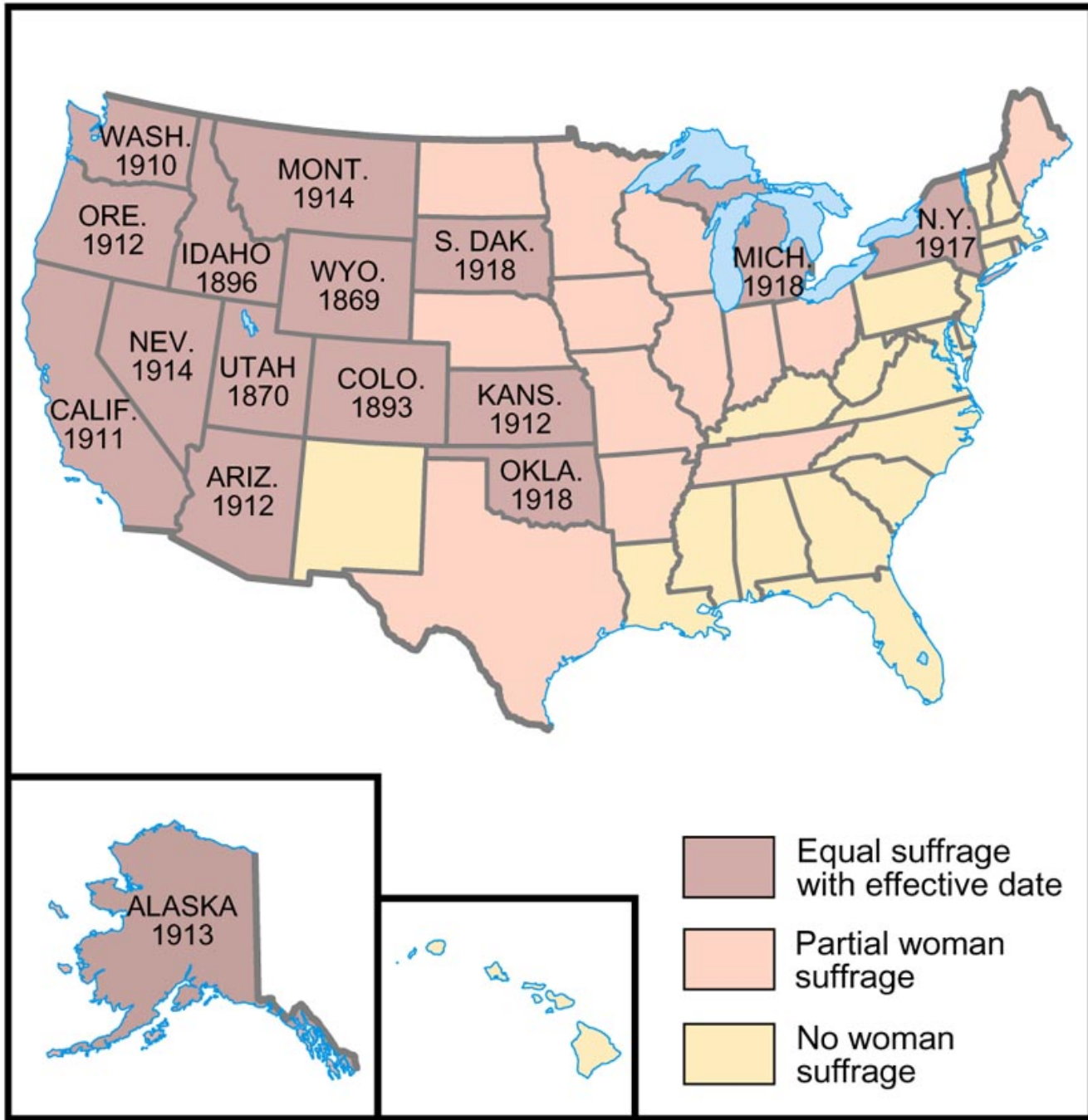


ACTIVITIES OF THE UNITED STATES IN THE CARIBBEAN, 1898 TO THE 1930s






IRRIGATION AND CONSERVATION IN THE WEST TO 1917



WOMAN SUFFRAGE BEFORE 1920



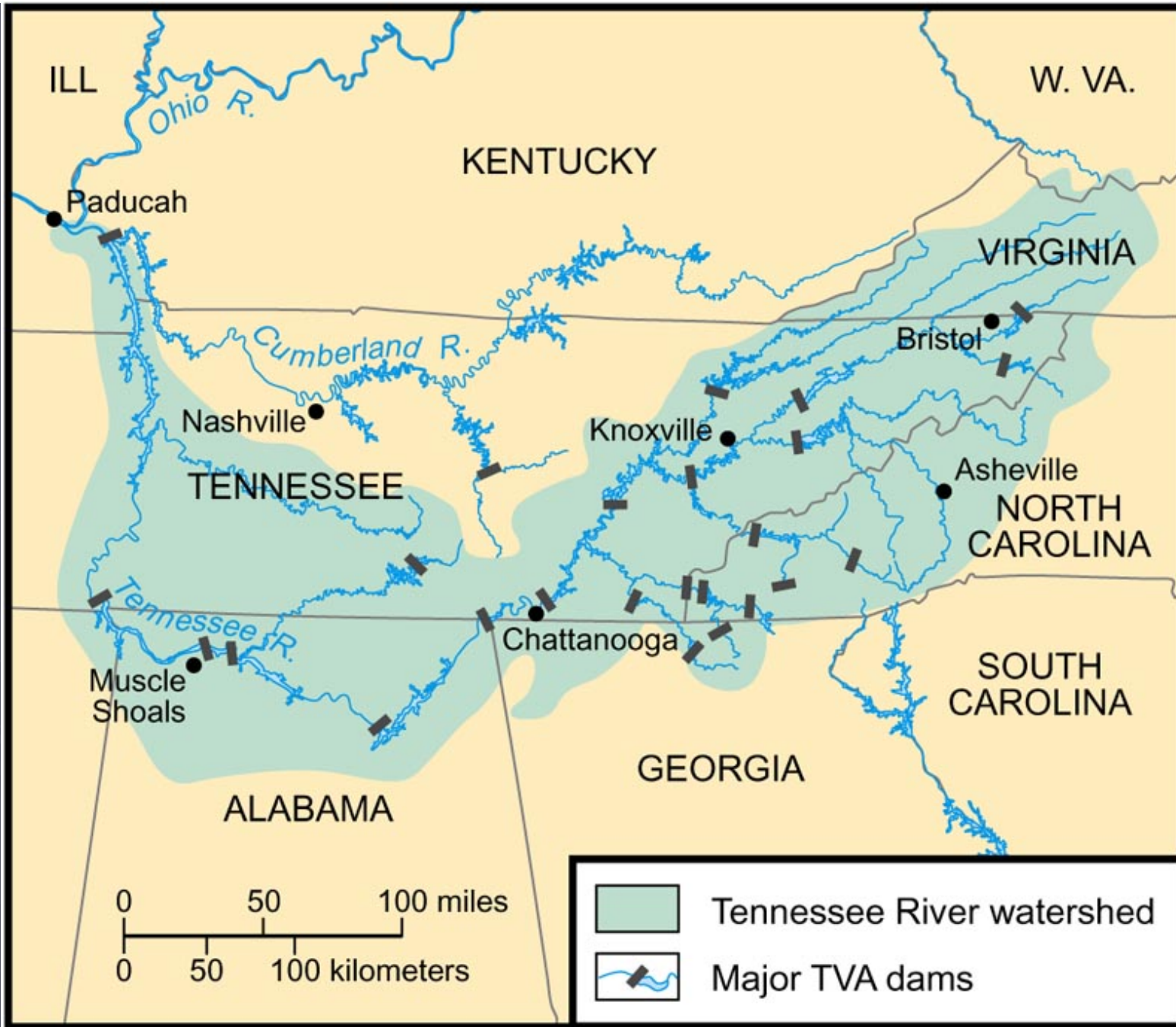
AFRICAN AMERICAN MIGRATION NORTHWARD, 1910-1920



Election of 1932

Electoral Vote by State		Popular Vote	
DEMOCRATIC Franklin D. Roosevelt	472	●	22,809,638
REPUBLICAN Herbert C. Hoover	59	●	15,758,901
MINOR PARTIES	—		1,153,306
	<hr/> 531		<hr/> 39,721,845

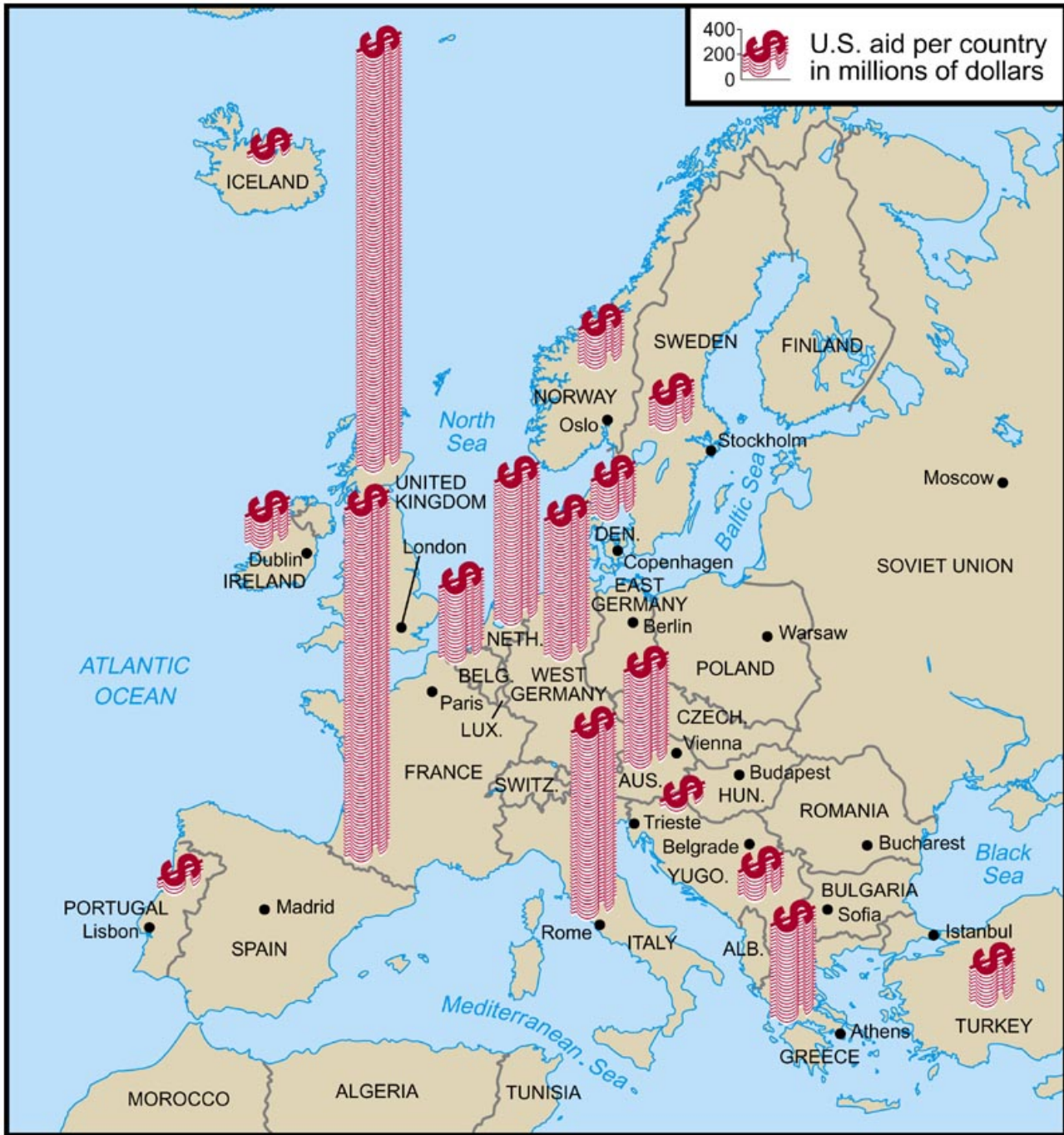




THE TENNESSEE VALLEY AUTHORITY




JAPANESE AMERICAN INTERNMENT CAMPS



MARSHALL PLAN AID TO EUROPE, 1948-1952



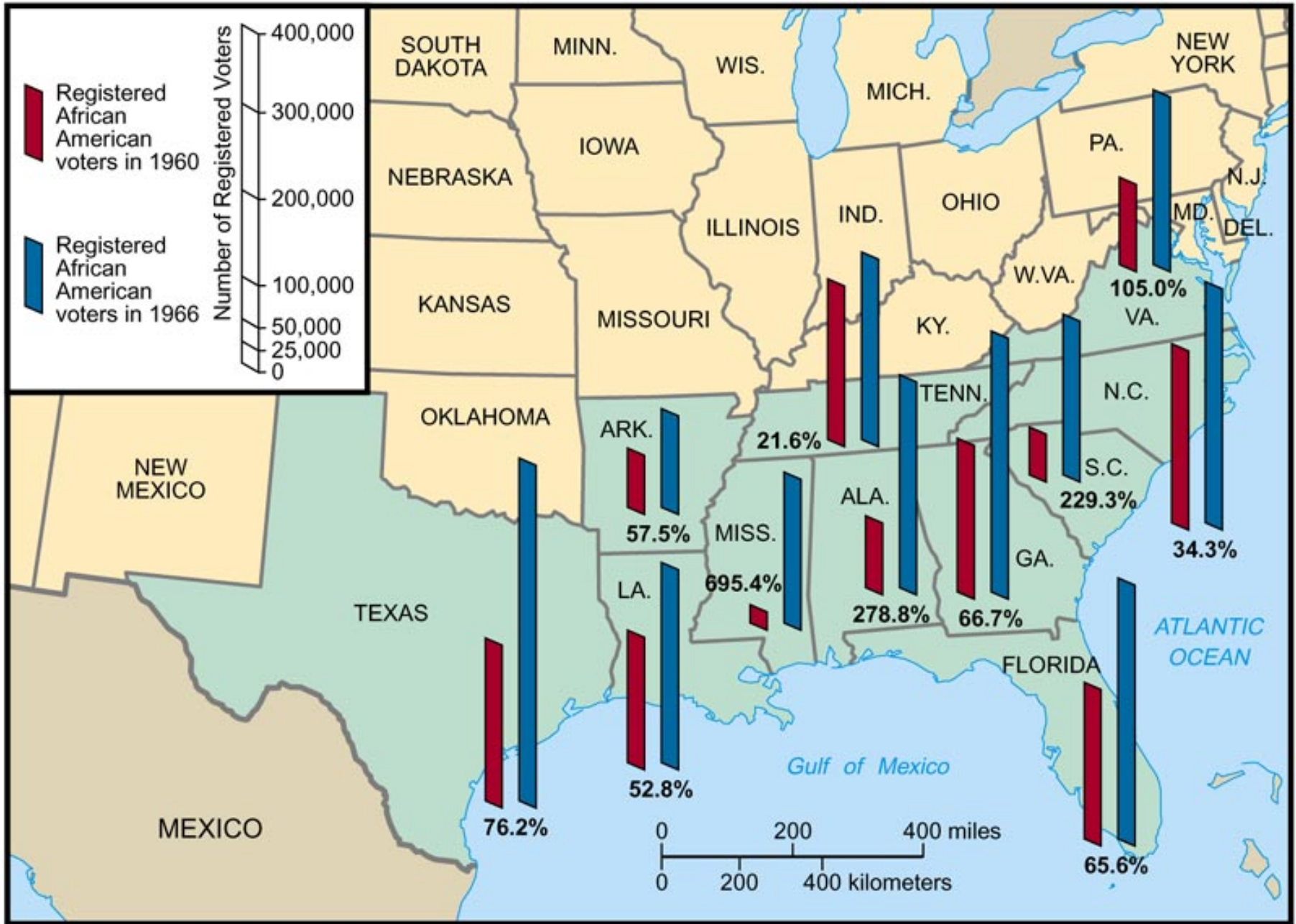
THE INTERSTATE HIGHWAY SYSTEM

-  Major battles or actions
-  U.S. and South Vietnamese troop movements
-  Major North Vietnamese supply routes into South Vietnam

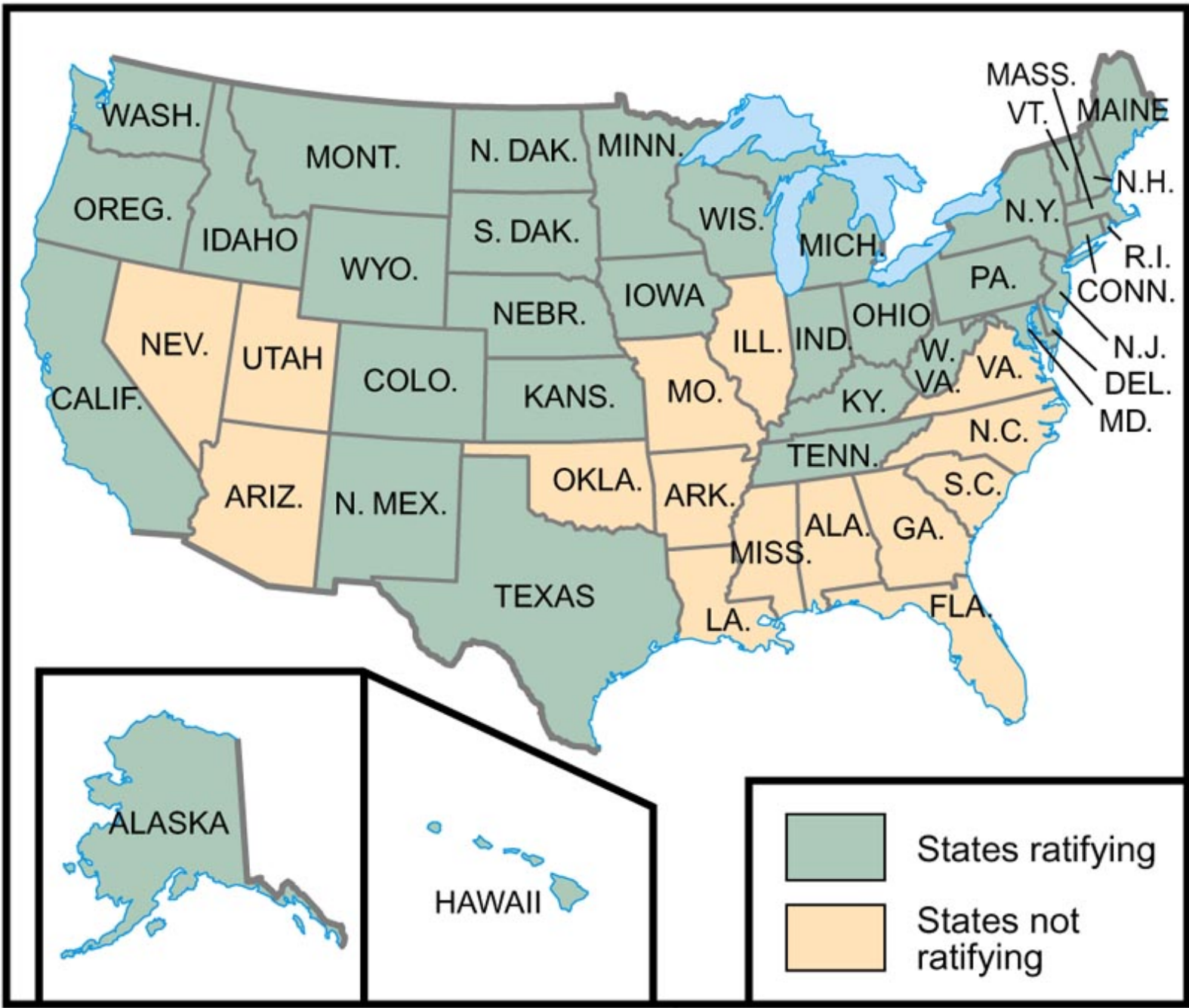


0 50 100 miles
 0 50 100 kilometers

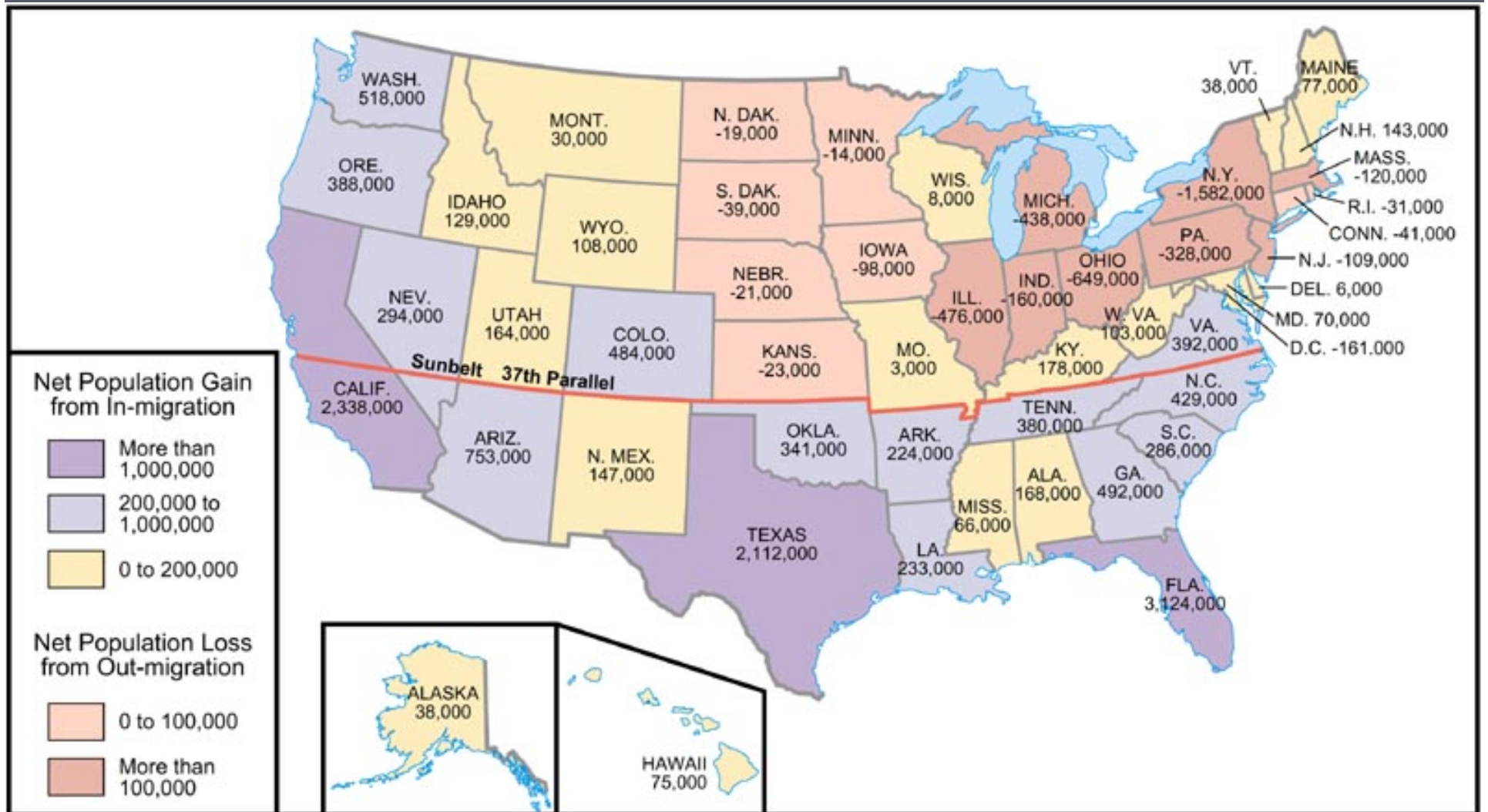
SOUTHEAST ASIA AND THE VIETNAM WAR



AFRICAN AMERICAN VOTER REGISTRATION BEFORE AND AFTER PASSAGE OF THE VOTING RIGHTS ACT OF 1965



VOTING ON THE EQUAL RIGHTS AMENDMENT



MIGRATION TO THE SUNBELT, 1970-1981